APPENDIX N. WILDFIRE RISK AND FUEL HAZARDS FOR NEW JERSEY

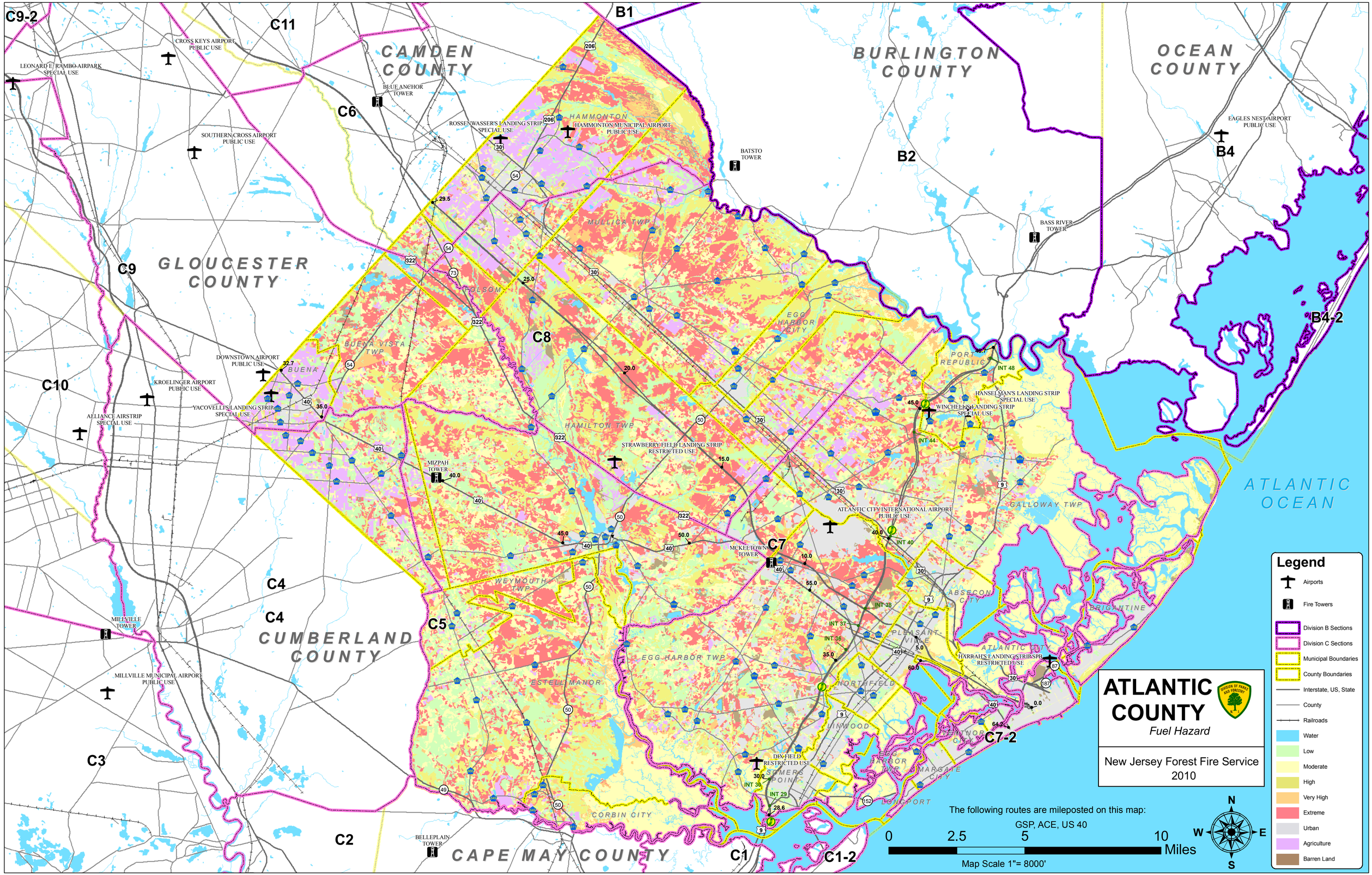
ATLANTIC COUNTY
Fuel Hazard
New Jersey Forest Fire Service
2010
Legend
Airports
Fire Towers
Division B Sections
Division C Sections
Municipal Boundaries
County Boundaries
Interstate, US, State
County
Railroads
Water
Low
Moderate
High
Very High
Extreme
Urban
Agriculture
Barren Land
The following routes are mileposted on this map:
GSP, ACE, US 40
0 2.5 5 10 Miles
Map Scale 1"= 8000'
N
S
E
W
CAMDEN COUNTY
BURLINGTON COUNTY
OCEAN COUNTY
GLOUCESTER COUNTY
CUMBERLAND COUNTY
CAPE MAY COUNTY
ATLANTIC OCEAN
B1
B2
B4
B4-2
C1
C1-2
C2
C3
C4
C5
C6
C7
C7-2
C8
C9
C9-2
C10
C11
LEONARD E. RAMBO AIRPARK SPECIAL USE
CROSS KEYS AIRPORT PUBLIC USE
BLUE ANCHOR TOWER
SOUTHERN CROSS AIRPORT PUBLIC USE
ROSSENWASSER'S LANDING STRIP SPECIAL USE
HAMMONTON
HAMMONTON MUNICIPAL AIRPORT PUBLIC USE
BATSTO TOWER
EAGLES NEST AIRPORT PUBLIC USE
BASS RIVER TOWER
MULLICA TWP
FOLSOM
EGG HARBOR CITY
BUENA VISTA TWP
BUENA
DOWNSTOWN AIRPORT PUBLIC USE
KROELINGER AIRPORT PUBLIC USE
YACOVELLI'S LANDING STRIP SPECIAL USE
ALLIANCE AIRSTRIP SPECIAL USE
HAMILTON TWP
STRAWBERRY FIELD LANDING STRIP RESTRICTED USE
PORT REPUBLIC
HANSELMAN'S LANDING STRIP SPECIAL USE
WINCHELL'S LANDING STRIP SPECIAL USE
MIZPAH TOWER
ATLANTIC CITY INTERNATIONAL AIRPORT PUBLIC USE
GALLOWAY TWP
MCKEE TOWN TOWER
WEYMOUTH TWP
ABSECON CITY
BRIGANTINE
MILLVILLE TOWER
MILLVILLE MUNICIPAL AIRPORT PUBLIC USE
EGG HARBOR TWP
PLEASANTVILLE
ATLANTIC CITY
HARRAH'S LANDING STRIP SPB RESTRICTED USE
ESTELL MANOR
NORTHFIELD
LINWOOD
VENTNOR CITY
DEX-FIELD RESTRICTED USE
SOMERS POINT
EGG HARBOR TWP
MARGATE CITY
LONGPORT
CORBIN CITY
BELLEPLAIN TOWER
INT 48
INT 44
INT 40
INT 38
INT 37
INT 36
INT 30
INT 29

BERGEN COUNTY

Fuel Hazard

New Jersey Forest Fire Service
2010

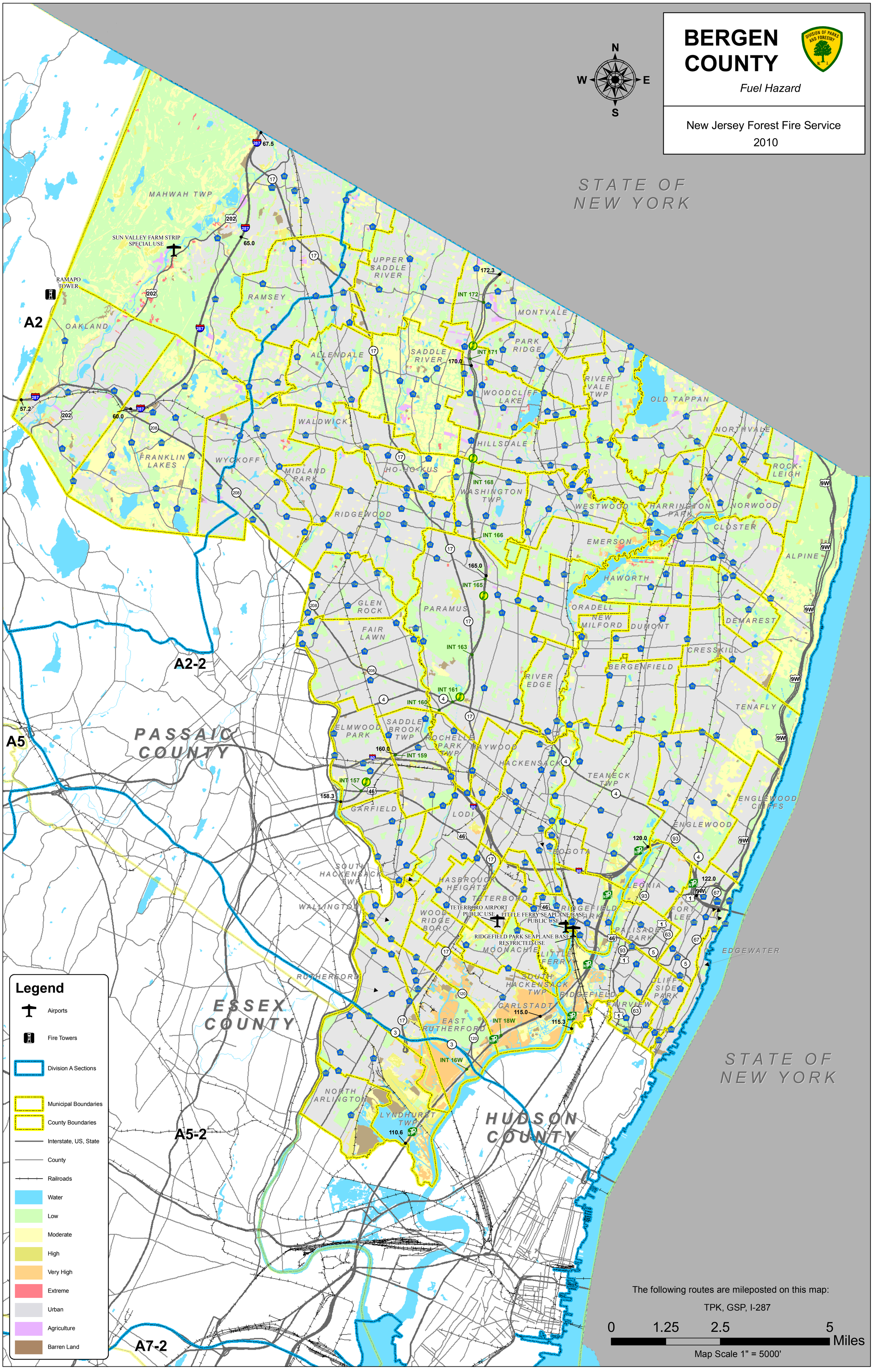

BURLINGTON COUNTY

Fuel Hazard

New Jersey Forest Fire Service
2010

N W E S

MERCER COUNTY
MONMOUTH COUNTY
OCEAN COUNTY
CAMDEN COUNTY
ATLANTIC COUNTY
COMMONWEALTH OF PENNSYLVANIA

A8 A8-2 B10-2 B10 B9-2 B9 B7 B6-2 B6 B3-2 B3 B5 B1-2 B1 B2 B4 C11-2 C11 C9-2 C6 C8 C7 C7-2 C5

TRENTON-ROBBINSVILLE AIRPORT PUBLIC USE
REED'S ACRES SPECIAL USE
PERI ACRES AIRPORT, INC. RESTRICTED USE
COLLIERS MILLS LANDING STRIP RESTRICTED USE
PETERS' LANDING STRIP SPECIAL USE
RED WING AIRPORT PUBLIC USE
INDEL-INDUCTOTHERM AIRPORT RESTRICTED USE
PEMBERTON AIRPORT RESTRICTED USE
ALLEN'S AIRSTRIP SPECIAL USE
SOUTH JERSEY REGIONAL AIRPORT PUBLIC USE
FLYING W AIRPORT PUBLIC USE
RED LION AIRPORT PUBLIC USE
LEBANON TOWER
MEDFORD TOWER
CEDAR BRIDGE TOWER
COYLE FIELD RESTRICTED USE
APPLE PIE HILL TOWER
CAMDEN COUNTY AIRPORT PUBLIC USE
WATSON'S LANDING STRIP SPECIAL USE
CROSS KEYS AIRPORT PUBLIC USE
BLUE ANCHOR TOWER
ROSSENWASSER'S LANDING STRIP SPECIAL USE
HAMMONTON MUNICIPAL AIRPORT PUBLIC USE
BATSTO TOWER
BASS RIVER TOWER
YACOVELLI'S LANDING STRIP SPECIAL USE
WINCHELL'S LANDING STRIP SPECIAL USE
HANSELMAN'S LANDING STRIP SPECIAL USE
STRAWBERRY FIELD LANDING STRIP RESTRICTED USE
MIZPAH TOWER
ATLANTIC CITY INTERNATIONAL AIRPORT PUBLIC USE
MCKEETOWN TOWER
HARRAH'S LANDING STRIP SPB RESTRICTED USE

BORDENTOWN TWP
BORDENTOWN
FIELDSBORO
FLORENCE TWP
CHESTERFIELD TWP
MANSFIELD TWP
NORTH HANOVER TWP
EDGEWATER BURLINGTON PARK TWP
BEVERLY
DELANCO TWP
RIVERSIDE TWP
RIVERTON
PALMYRA
BURLINGTON TWP
SPRINGFIELD TWP
WRIGHTSTOWN
NEW HANOVER TWP
WILLINGBORO TWP
WESTAMPTON TWP
EASTAMPTON TWP
DELRAN TWP
CINNAMINSON TWP
MOORESTOWN TWP
HAINESPORT TWP
MOUNT HOLLY TWP
PEMBERTON
MAPLE SHADE TWP
MOUNT LAUREL TWP
LUMBERTON TWP
PEMBERTON TWP
SOUTHAMPTON TWP
MEDFORD LAKES
EVESHAM TWP
MEDFORD TWP
TABERNACLE TWP
WOODLAND TWP
SHAMONG TWP
WASHINGTON TWP
BASS RIVER TWP

INT 6A INT 6 INT 7 INT 5 INT 4 INT 52 INT 50

Airports
Fire Towers
Division B Sections
Division C Sections
Municipal Boundaries
County Boundaries

Roads

Interstate, US, State
County
Railroads

Fire Risk

Water
Low
Moderate
High
Very High
Extreme
Urban
Agriculture
Barren Land

The following routes are mileposted on this map:
TPK, GSP, I-295, US 9, US 130, US 206

0 2.5 5 10 Miles

Map Scale 1"= 10000'

CAMDEN COUNTY

Fuel Hazard

New Jersey Forest Fire Service
2010

N
W E
S

COMMONWEALTH OF PENNSYLVANIA

B6-2

B3-2

INDEL-INDUCTOTHERM AIRPORT
RESTRICTED USE

B6

ALLEN'S AIRSTRIP
SPECIAL USE

B1-2

SOUTH JERSEY REGIONAL AIRPORT
PUBLIC USE

FLYING W AIRPORT
PUBLIC USE

B3

RED LION AIRPORT
PUBLIC USE

BURLINGTON COUNTY

C11-2

B1

MEDFORD
TOWER

C9-2

C11

CAMDEN COUNTY AIRPORT
PUBLIC USE

WATSON'S LANDING STRIP
SPECIAL USE

B2

CROSS KEYS AIRPORT
PUBLIC USE

GLOUCESTER COUNTY

C6

BLUE ANCHOR
TOWER

HAMMONTON MUNICIPAL AIRPORT
PUBLIC USE

ROSSENWASSER'S LANDING STRIP
SPECIAL USE

SOUTHERN CROSS AIRPORT
PUBLIC USE

C9

ATLANTIC COUNTY

C8

PENNSAUKEN TWP
MERCHANTVILLE
CAMDEN
WOODLYNE
COLLINGSWOOD TWP
HADDON TWP
OAKLYN
AUDUBON
HADDONPARK TWP
HADDONFIELD
GLOUCESTER CITY
MOUNT EPHRAIM
BROOKLAWN
HADDON HEIGHTS
TAVISTOCK
LAWNSIDE
BELLMAWR
BARRINGTON
MAGNOLIA
RUNNEMEDE
CHERRY HILL TWP
VOORHEES TWP
SOMERDALE
HI-NELLA
STRATFORD
GIBBSBORO
LAUREL SPRINGS
LINDENWOLD
GLOUCESTER TWP
CLEMENTON
BERLIN TWP
BERLIN
PINE HILL
PINE VALLEY
WATERFORD TWP
CHESILHURST
WINSLOW TWP

1.0
5.0
26.0
25.0
INT 3
10.0
30.0
35.0
33.4
15.0
20.0
25.0
27.9

Legend

- Airports
- Fire Towers
- Division B Sections
- Division C Sections
- Municipal Boundaries
- County Boundaries
- Interstate, US, State
- County
- Railroads
- Water
- Low
- Moderate
- High
- Very High
- Extreme
- Urban
- Agriculture
- Barren Land

The following routes are mileposted on this map:

TPK, I-295, US 30

0 1.25 2.5 5 Miles

Map Scale 1"= 6000'

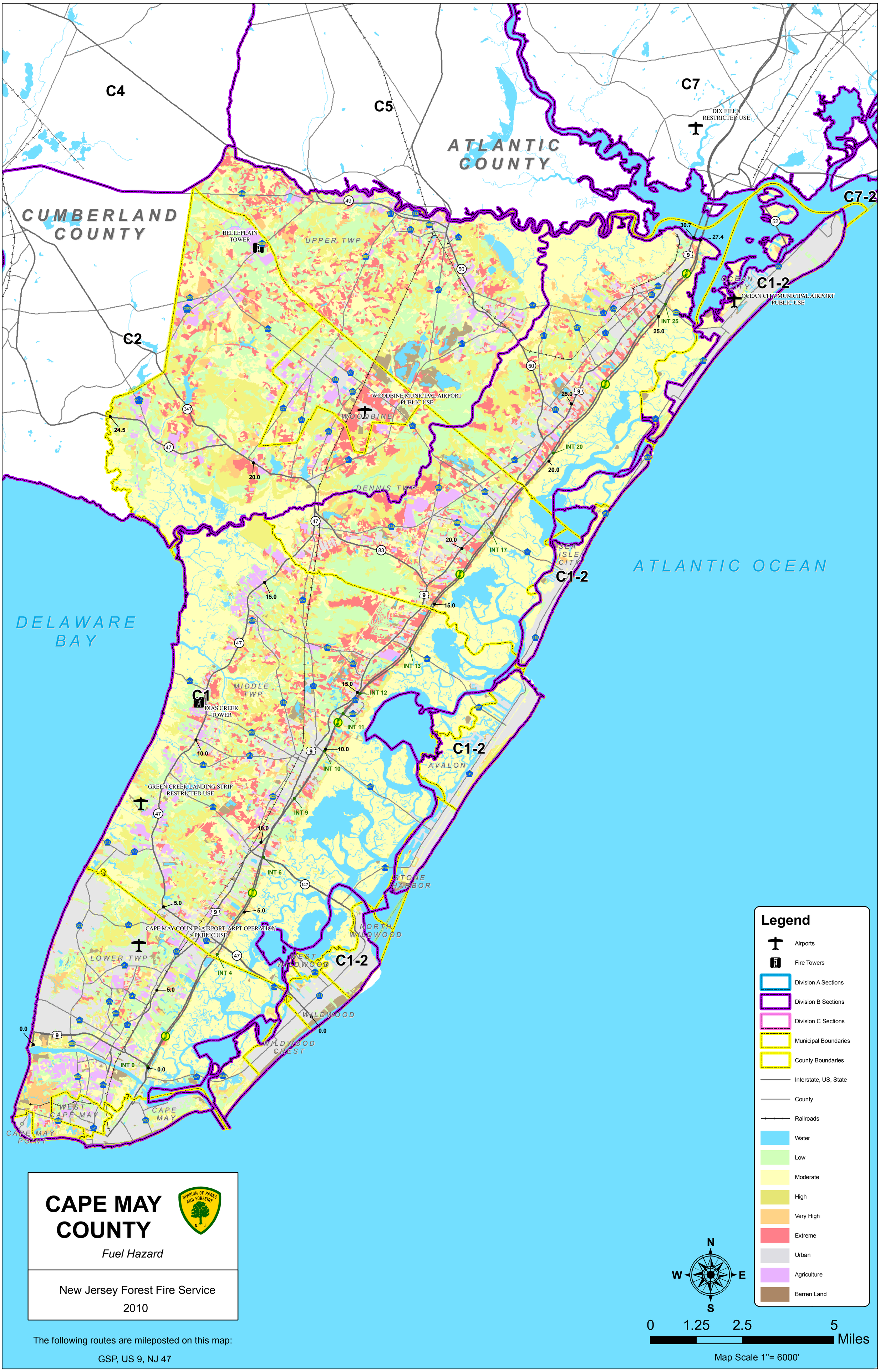

CAPE MAY COUNTY

Fuel Hazard

New Jersey Forest Fire Service

2010

The following routes are mileposted on this map:

GSP, US 9, NJ 47

CUMBERLAND COUNTY

Fuel Hazard

New Jersey Forest Fire Service
2010

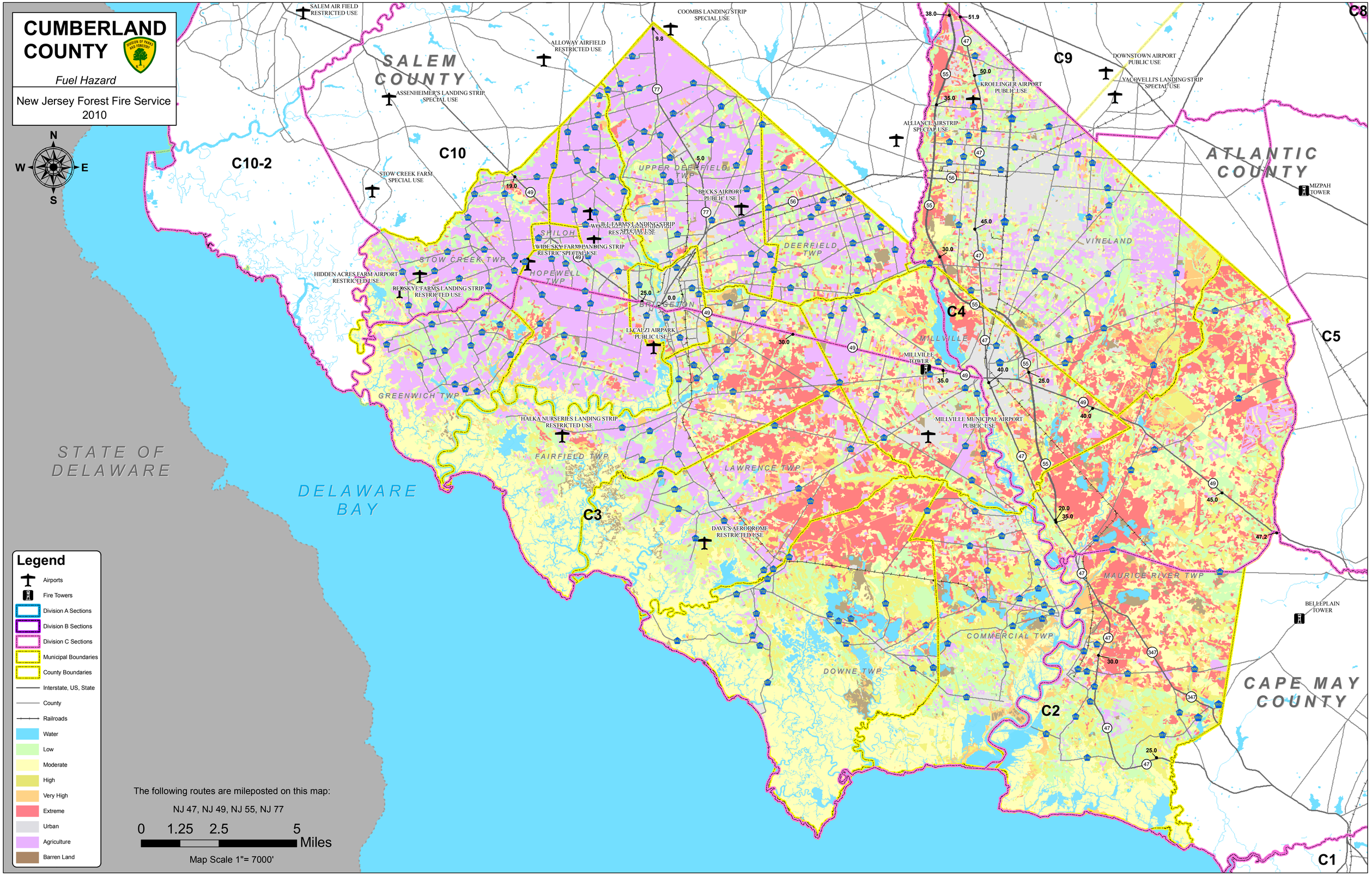

Legend

- Airports
- Fire Towers
- Division A Sections
- Division B Sections
- Division C Sections
- Municipal Boundaries
- County Boundaries
- Interstate, US, State
- County
- Railroads
- Water
- Low
- Moderate
- High
- Very High
- Extreme
- Urban
- Agriculture
- Barren Land

The following routes are mileposted on this map:

NJ 47, NJ 49, NJ 55, NJ 77

0 1.25 2.5 5 Miles

Map Scale 1"= 7000'

ESSEX COUNTY

Fuel Hazard

New Jersey Forest Fire Service
2010

The following routes are mileposted on this map:
TPK, GSP, I 280, US 1

Legend

- Airports
- Fire Towers
- Division A Sections
- Division B Sections
- Division C Sections
- Municipal Boundaries
- County Boundaries
- Interstate, US, State
- County
- Railroads
- Water
- Low
- Moderate
- High
- Very High
- Extreme
- Urban
- Agriculture
- Barren Land

MORRIS COUNTY
PASSAIC COUNTY
HUDSON COUNTY
UNION COUNTY
STATE OF NEW YORK

FAIRFIELD TWP
NORTH CALDWELL
CEDAR GROVE TWP
WEST CALDWELL TWP
CALDWELL
VERONA TWP
ESSEX FELLS
ROSELAND
NUTLEY TWP
BLOOMFIELD TWP
MONTCLAIR TWP
GLEN RIDGE BORO
BELLEVILLE TWP
LIVINGSTON TWP
WEST ORANGE TWP
ORANGE CITY TWP
EAST ORANGE
SOUTH ORANGE VILLAGE
MILLBURN TWP
MAPLEWOOD TWP
IRVINGTON TWP
CITY OF NEWARK

INT 151
INT 150
INT 149
INT 148
INT 147
INT 145
INT 144
INT 143B
INT 15E
INT 14

153.7
150.0
14.3
51.7
107.0
50.0
145.0
143.3
104.0
46.2
3.3
5.0
10.0

0 1.25 2.5 5 Miles

Map Scale 1"= 4000'

N W E S

GLOUCESTER COUNTY

Fuel Hazard

New Jersey Forest Fire Service
2010

COMMONWEALTH OF PENNSYLVANIA

STATE OF DELAWARE

CAMDEN COUNTY

BURLINGTON COUNTY

SALEM COUNTY

CUMBERLAND COUNTY

ATLANTIC COUNTY

NATIONAL PARK
WESTVILLE
PAULSBORO
WEST DEPTFORD TWP
WOODBURY
GREENWICH TWP
LOGAN TWP
WOODBURY HEIGHTS
DEPTFORD TWP
EAST GREENWICH TWP
WENONAH
MANTUA TWP
SWEDESBORO
WOOLWICH TWP
HARRISON TWP
PITMAN
WASHINGTON TWP
SOUTH HARRISON TWP
GLASSBORO
CLAYTON
ELK TWP
MONROE TWP
FRANKLIN TWP
NEWFIELD

PEASLEE LANDING STRIP
RESTRICTED USE
CAMDEN COUNTY AIRPORT
PUBLIC USE
WATSON'S LANDING STRIP
SPECIAL USE
SPITFIRE AERODROME
PUBLIC USE
CROSSKEYS AIRPORT
PUBLIC USE
LEONARD E. RAMBO AIRPARK
SPECIAL USE
BLUE ANCHOR
TOWER
HAMMONTON MUNICIPAL AIRPORT
PUBLIC USE
ROSSENWASSER'S LANDING STRIP
SPECIAL USE
RAINBOWS END AIRPORT
RESTRICTED USE
VARNOLD'S LANDING STRIP
SPECIAL USE
SOUTHERN CROSS AIRPORT
PUBLIC USE
EMMANUEL AIRPORT
RESTRICTED USE
SALEM AIR FIELD
RESTRICTED USE
COOMBS LANDING STRIP
SPECIAL USE
ALLOWAY AIRFIELD
RESTRICTED USE
ASSENHEIMER'S LANDING STRIP
SPECIAL USE
DOWNSTOWN AIRPORT
PUBLIC USE
YACOVELLI'S LANDING STRIP
SPECIAL USE
KROELINGER AIRPORT
PUBLIC USE
ALLIANCE AIRSTRIP
SPECIAL USE

C11-2
B1
C11
C9-2
C6
C10-2
C9
C10
C8
C4
C5

Legend

- Airports
- Fire Towers
- Division A Sections
- Division B Sections
- Division C Sections
- Municipal Boundaries
- County Boundaries
- Interstate, US, State
- County
- Railroads
- Water
- Low
- Moderate
- High
- Very High
- Extreme
- Urban
- Agriculture
- Barren Land

The following routes are mileposted on this map:
TPK, I-295 NJ 55

0 1.25 2.5 5 Miles

Map Scale 1"= 7000'

HUDSON COUNTY

Fuel Hazard

New Jersey Forest Fire Service
2010

BERGEN COUNTY
ESSEX COUNTY
UNION COUNTY
STATE OF NEW YORK
STATE OF NEW YORK
UPPER NEW YORK BAY
NORTH BERGEN TWP
GUTTENBERG
WEST NEW YORK
SECAUCUS
WEEHAWKEN TWP
UNION CITY
HOBOKEN
KEARNY
EAST NEWARK
HARRISON
JERSEY CITY
BAYONNE

INT 17E
INT 16/18E
INT 15W
INT 15X
INT 14C
INT 14B
INT 14A

115.0
60.0
110.0
110.0
55.0
107.9
51.8
67.8
65.0
60.7

The following routes are mileposted on this map:

TPK, I-78, US 1

0 1.25 2.5 5 Miles

Map Scale 1"= 3000'

N W E S

Legend

- Airports
- Fire Towers
- Division A Sections
- Division B Sections
- Division C Sections
- Municipal Boundaries
- County Boundaries
- Interstate, US, State
- County
- Railroads
- Water
- Low
- Moderate
- High
- Very High
- Extreme
- Urban
- Agriculture
- Barren Land

HUNTERDON COUNTY

Fuel Hazard

New Jersey Forest Fire Service
2010

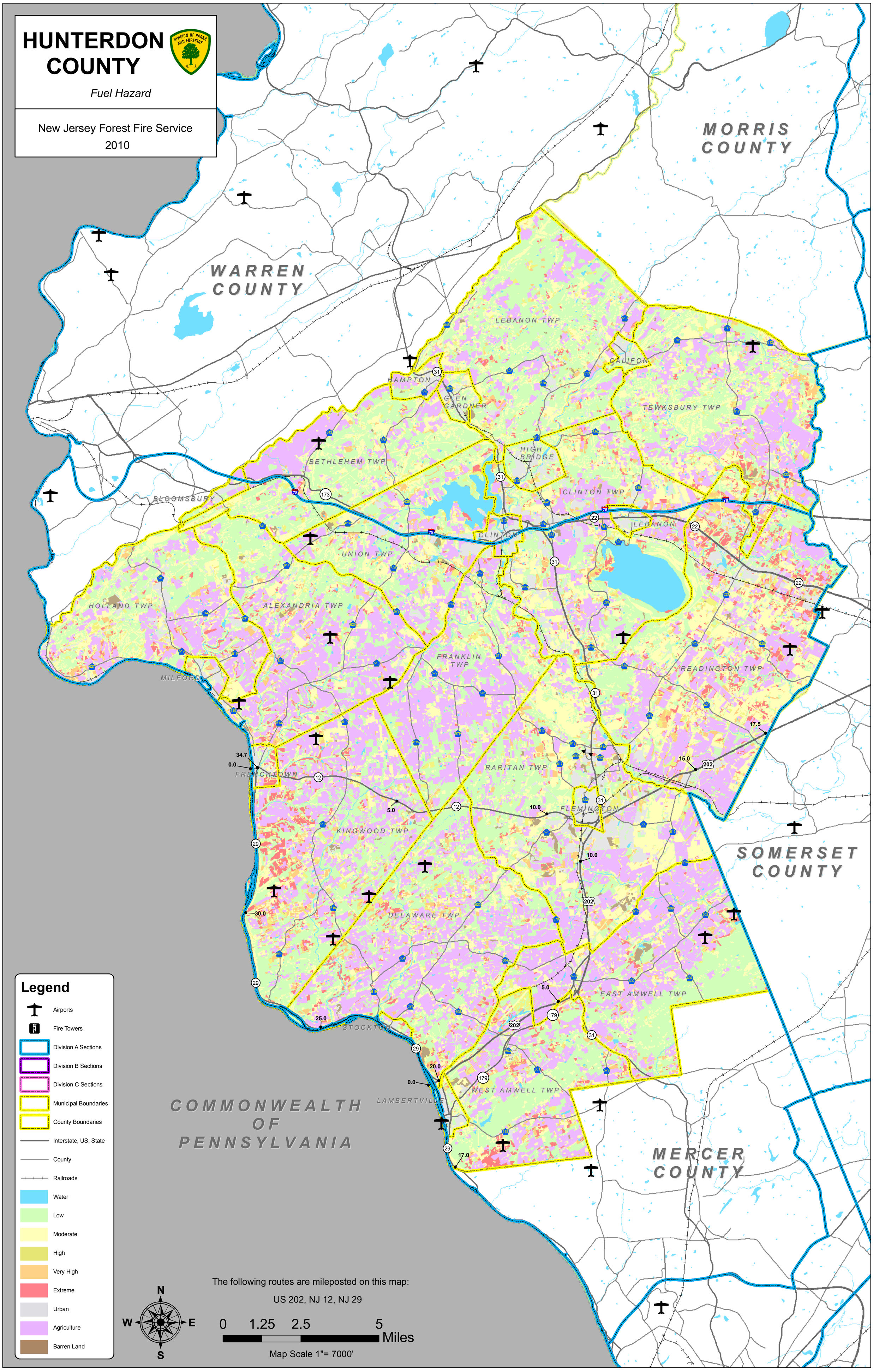

The following routes are mileposted on this map:

US 202, NJ 12, NJ 29

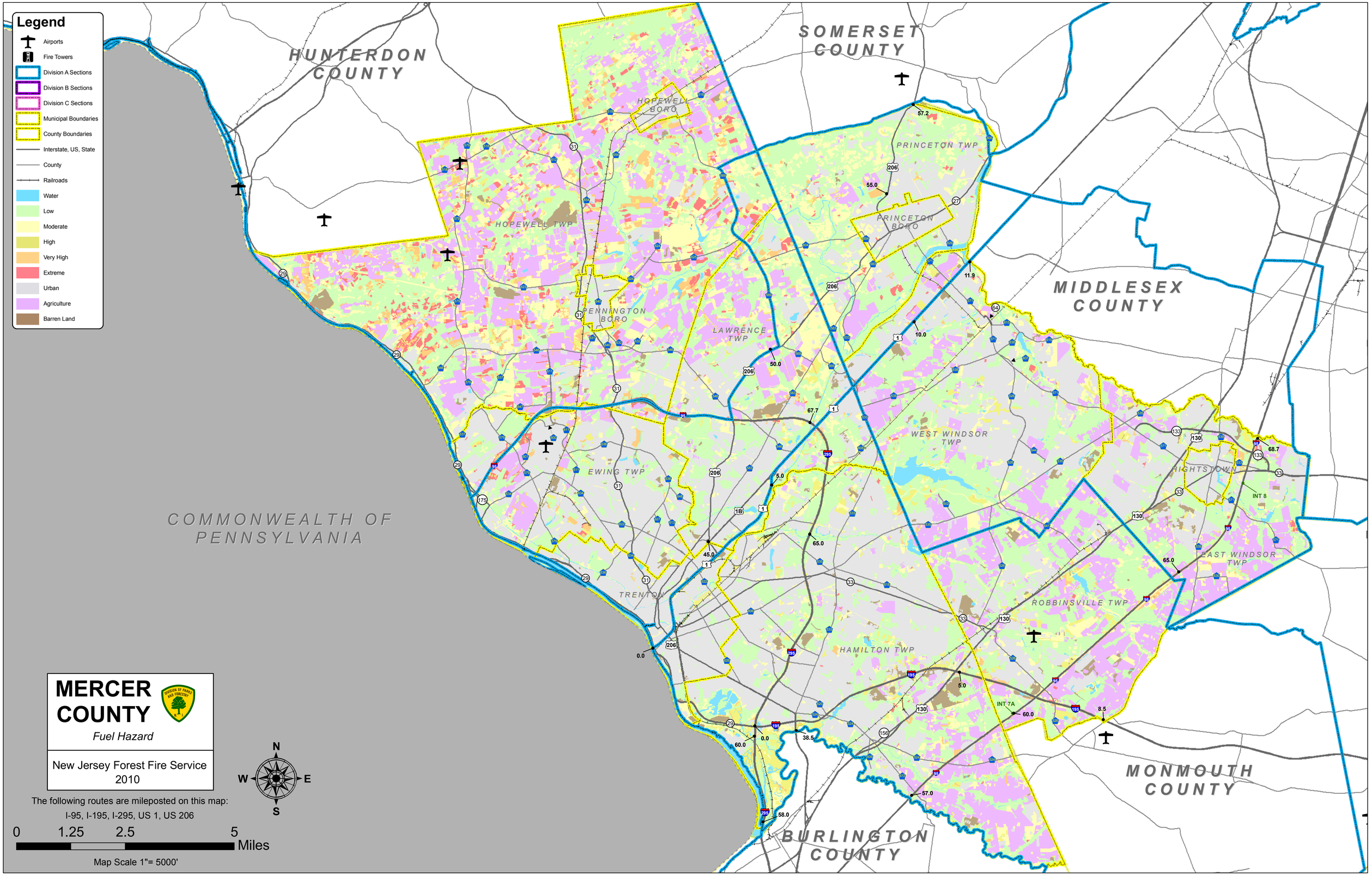
Legend
Airports
Fire Towers
Division A Sections
Division B Sections
Division C Sections
Municipal Boundaries
County Boundaries
Interstate, US, State
County
Railroads
Water
Low
Moderate
High
Very High
Extreme
Urban
Agriculture
Barren Land
HUNTERDON COUNTY
SOMERSET COUNTY
MIDDLESEX COUNTY
MONMOUTH COUNTY
BURLINGTON COUNTY
COMMONWEALTH OF PENNSYLVANIA
HOPEWELL BORO
HOPEWELL TWP
PENNINGTON BORO
LAWRENCE TWP
PRINCETON TWP
PRINCETON BORO
WEST WINDSOR TWP
EWING TWP
TRENTON
HAMILTON TWP
ROBBINSVILLE TWP
HIGHTSTOWN
EAST WINDSOR TWP
INT 8
INT 7A
57.2
55.0
11.9
10.0
50.0
67.7
5.0
45.0
65.0
0.0
60.0
38.5
58.0
57.0
8.5
68.7
MERCER COUNTY
Fuel Hazard
New Jersey Forest Fire Service
2010
The following routes are mileposted on this map:
I-95, I-195, I-295, US 1, US 206
N
W
E
S
0
1.25
2.5
5
Miles
Map Scale 1"= 5000'

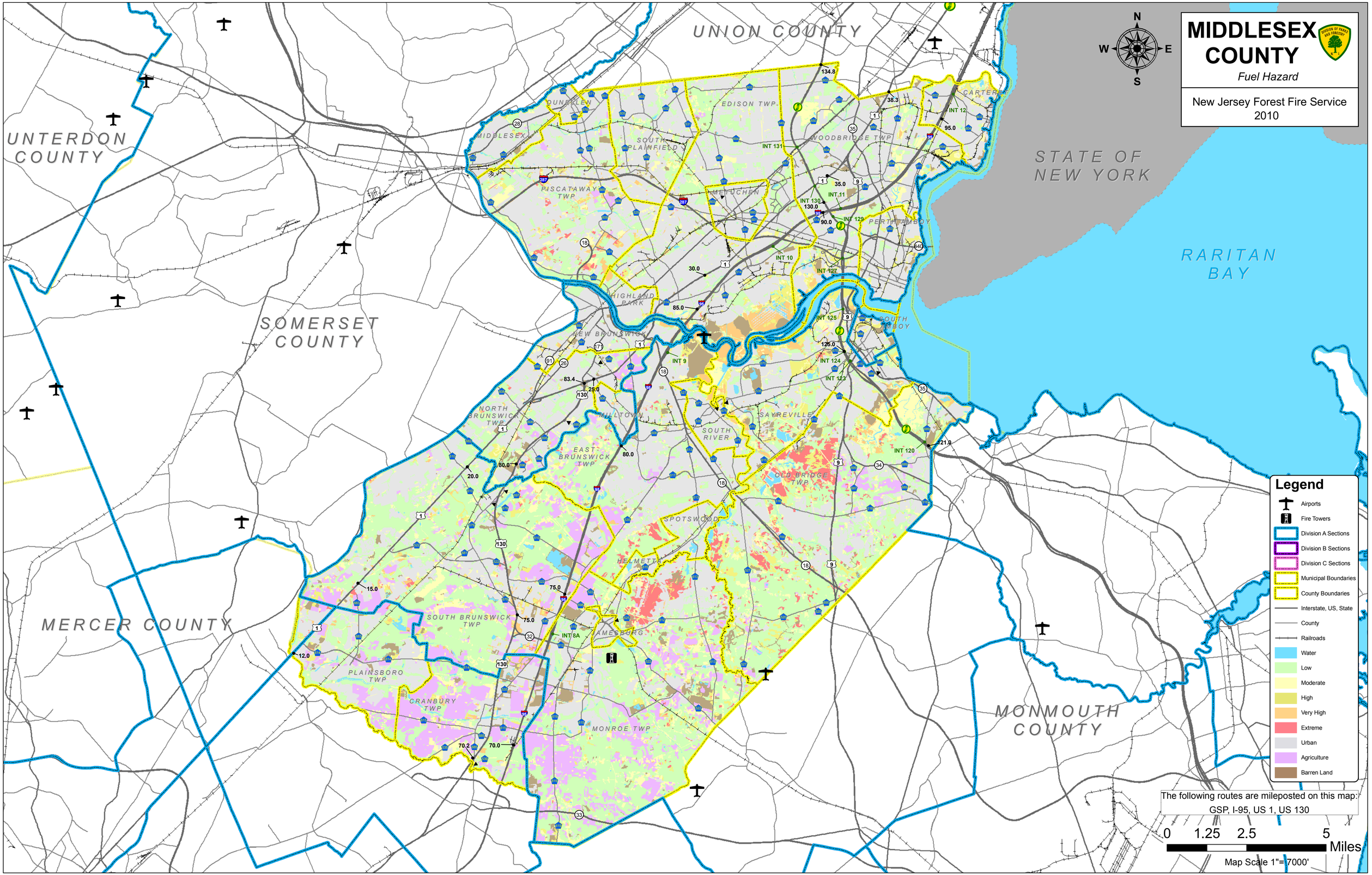
MIDDLESEX COUNTY
Fuel Hazard
New Jersey Forest Fire Service
2010
N
S
E
W
UNION COUNTY
UNTERDON COUNTY
SOMERSET COUNTY
MERCER COUNTY
MONMOUTH COUNTY
STATE OF NEW YORK
RARITAN BAY
DUNELLEN
MIDDLESEX
SOUTH PLAINFIELD
EDISON TWP.
WOODBRIDGE TWP
CARTERET
PISCATAWAY TWP
METUCHEN
PERTH AMBOY
HIGHLAND PARK
NEW BRUNSWICK
SOUTH AMBOY
NORTH BRUNSWICK TWP
MILLTOWN
SAYREVILLE
SOUTH RIVER
EAST BRUNSWICK TWP
OLD BRIDGE TWP
SPOTSWOOD
HELMETTA
SOUTH BRUNSWICK TWP
JAMESBURG
PLAINSBORO TWP
CRANBURY TWP
MONROE TWP
Legend
Airports
Fire Towers
Division A Sections
Division B Sections
Division C Sections
Municipal Boundaries
County Boundaries
Interstate, US, State
County
Railroads
Water
Low
Moderate
High
Very High
Extreme
Urban
Agriculture
Barren Land
The following routes are mileposted on this map:
GSP, I-95, US 1, US 130
0 1.25 2.5 5 Miles
Map Scale 1"= 7000'

MONMOUTH COUNTY

FUEL HAZARD

New Jersey Forest Fire Service
2010

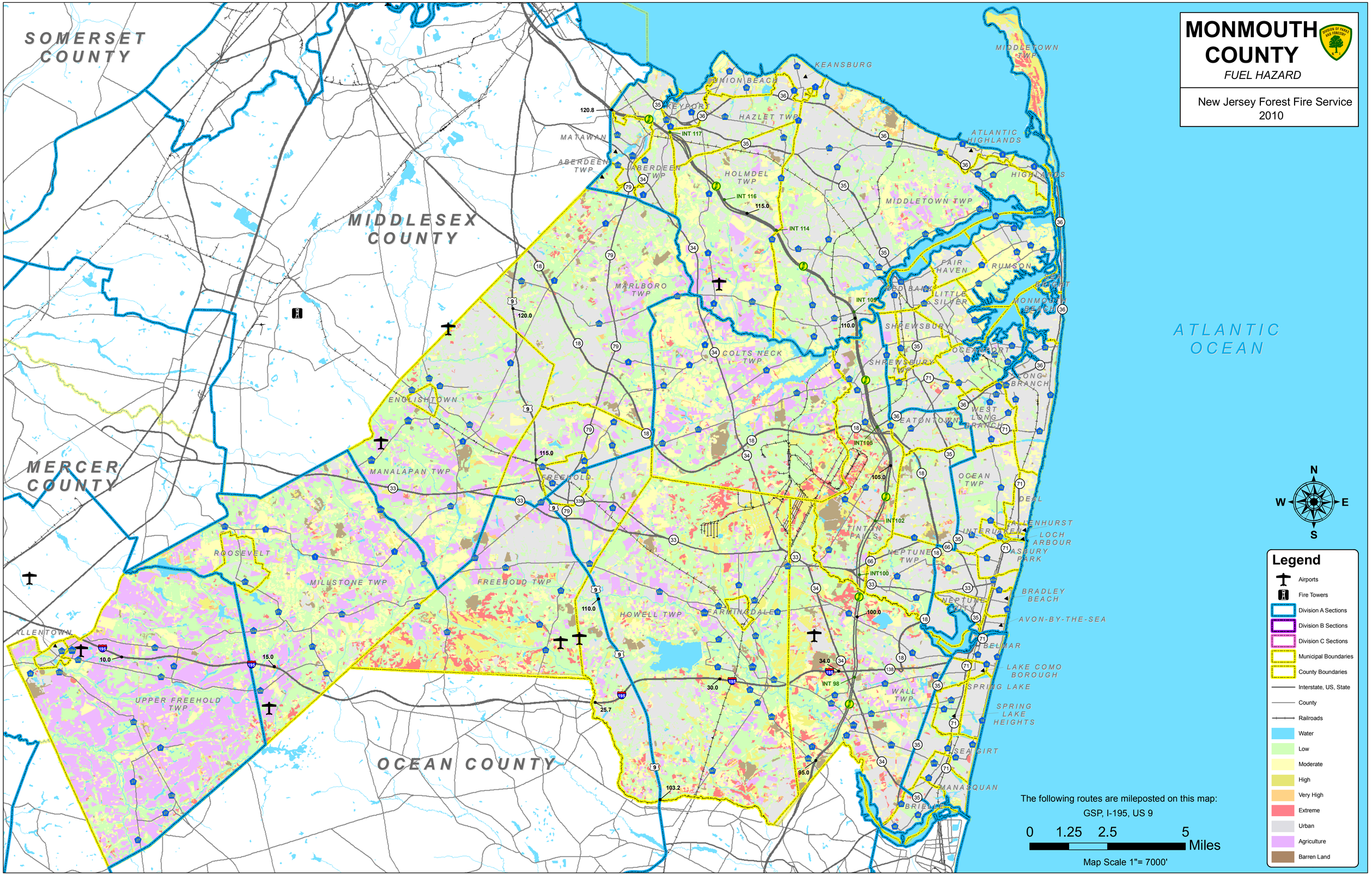

MORRIS COUNTY

FUEL HAZARD

New Jersey Forest Fire Service
2010

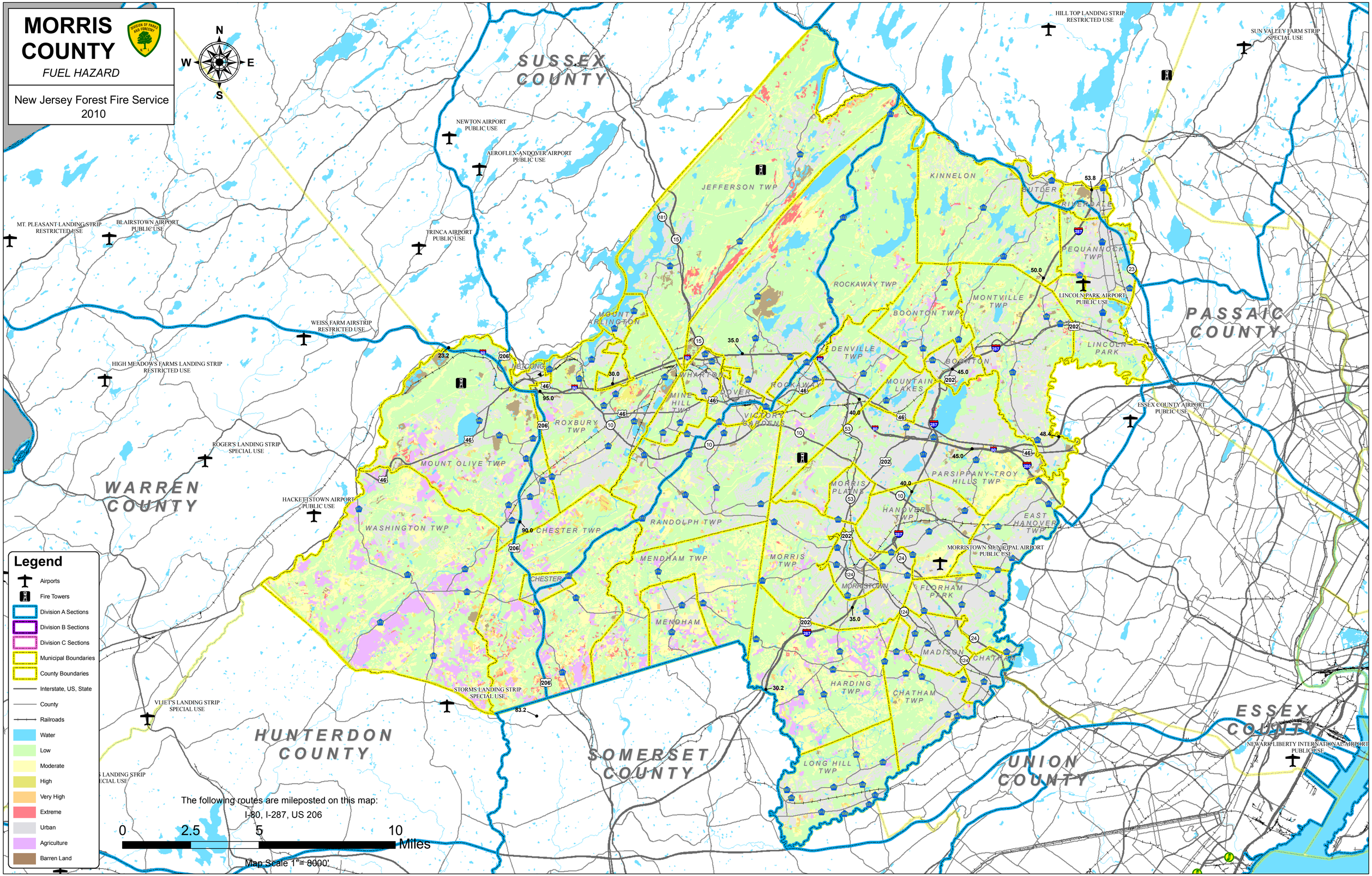

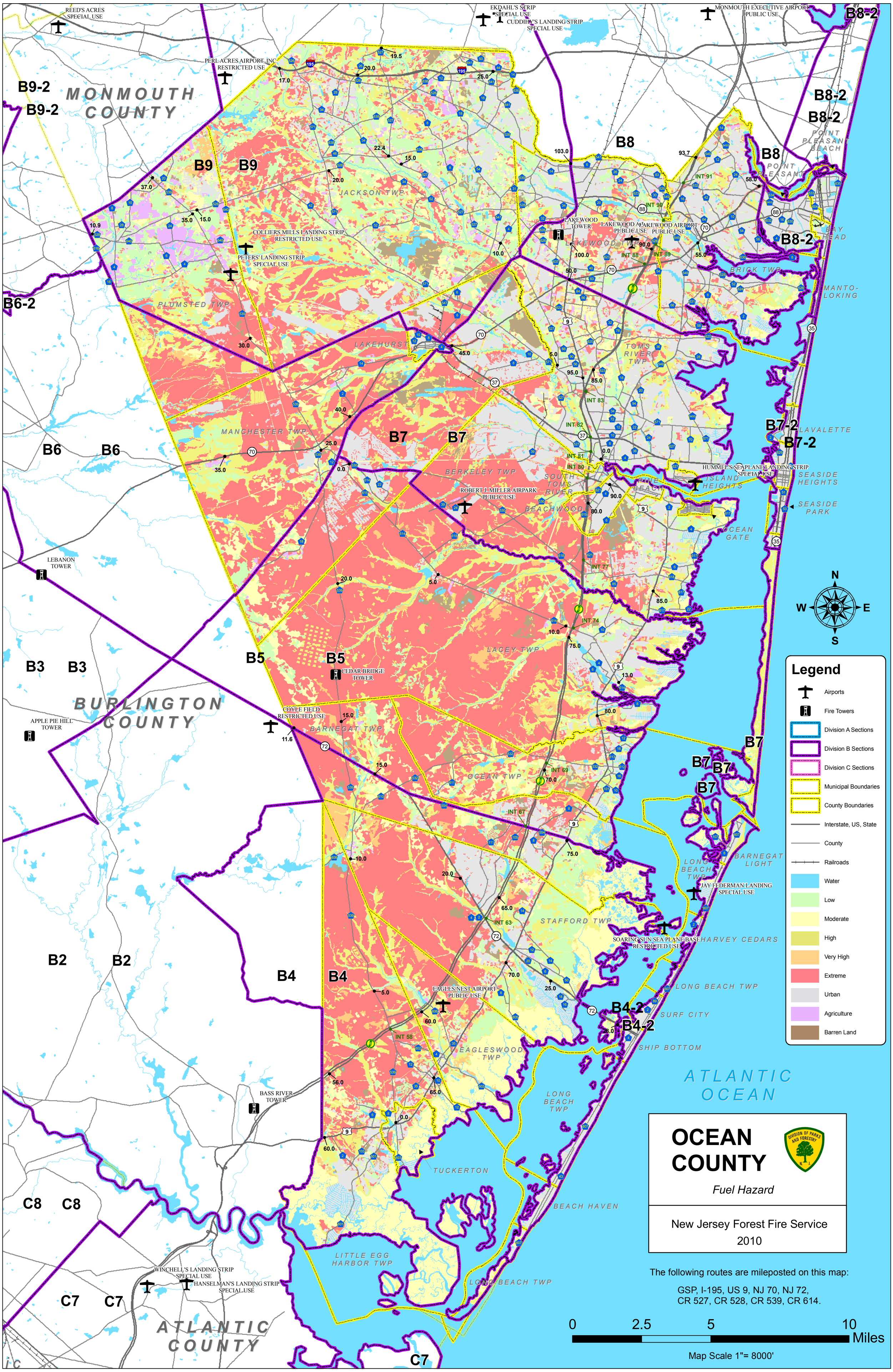
OCEAN COUNTY
Fuel Hazard
New Jersey Forest Fire Service
2010
The following routes are mileposted on this map:
GSP, I-195, US 9, NJ 70, NJ 72,
CR 527, CR 528, CR 539, CR 614.
0 2.5 5 10 Miles
Map Scale 1"= 8000'
Legend
Airports
Fire Towers
Division A Sections
Division B Sections
Division C Sections
Municipal Boundaries
County Boundaries
Interstate, US, State
County
Railroads
Water
Low
Moderate
High
Very High
Extreme
Urban
Agriculture
Barren Land
MONMOUTH COUNTY
BURLINGTON COUNTY
ATLANTIC COUNTY
ATLANTIC OCEAN
JACKSON TWP
PLUMSTED TWP
MANCHESTER TWP
LAKEHURST
BERKELEY TWP
LAKEWOOD TWP
BRICK TWP
TOMS RIVER TWP
SOUTH TOMS RIVER
BEACHWOOD
PINE BEACH
ISLAND HEIGHTS
POINT PLEASANT
POINT PLEASANT BEACH
BAY HEAD
MANTO-LOKING
LAVALETTE
SEASIDE HEIGHTS
SEASIDE PARK
OCEAN GATE
LACEY TWP
BARNEGAT TWP
OCEAN TWP
STAFFORD TWP
LONG BEACH TWP
BARNEGAT LIGHT
HARVEY CEDARS
SURF CITY
SHIP BOTTOM
EAGLESWOOD TWP
TUCKERTON
BEACH HAVEN
LITTLE EGG HARBOR TWP
REED'S ACRES SPECIAL USE
PERL ACRES AIRPORT, INC. RESTRICTED USE
EKDAHL'S STRIP SPECIAL USE
CUDDIHY'S LANDING STRIP SPECIAL USE
MONMOUTH EXECUTIVE AIRPORT PUBLIC USE
COLLIERS MILLS LANDING STRIP RESTRICTED USE
PETERS' LANDING STRIP SPECIAL USE
LAKEWOOD TOWER
LAKEWOOD AIRPORT PUBLIC USE
ROBERT J. MILLER AIRPARK PUBLIC USE
HUMMEL'S SEAPLANE LANDING STRIP SPECIAL USE
LEBANON TOWER
CEDAR BRIDGE TOWER
COYLE FIELD RESTRICTED USE
APPLE PIE HILL TOWER
JAY FEDERMAN LANDING SPECIAL USE
SOARING SUN SEA PLANE BASE RESTRICTED USE
EAGLES NEST AIRPORT PUBLIC USE
BASS RIVER TOWER
WINCHELL'S LANDING STRIP SPECIAL USE
HANSELMAN'S LANDING STRIP SPECIAL USE
B9-2
B9
B8
B8-2
B7
B7-2
B6
B6-2
B5
B4
B4-2
B3
B2
C8
C7

PASSAIC COUNTY

Fuel Hazard

New Jersey Forest Fire Service
2010

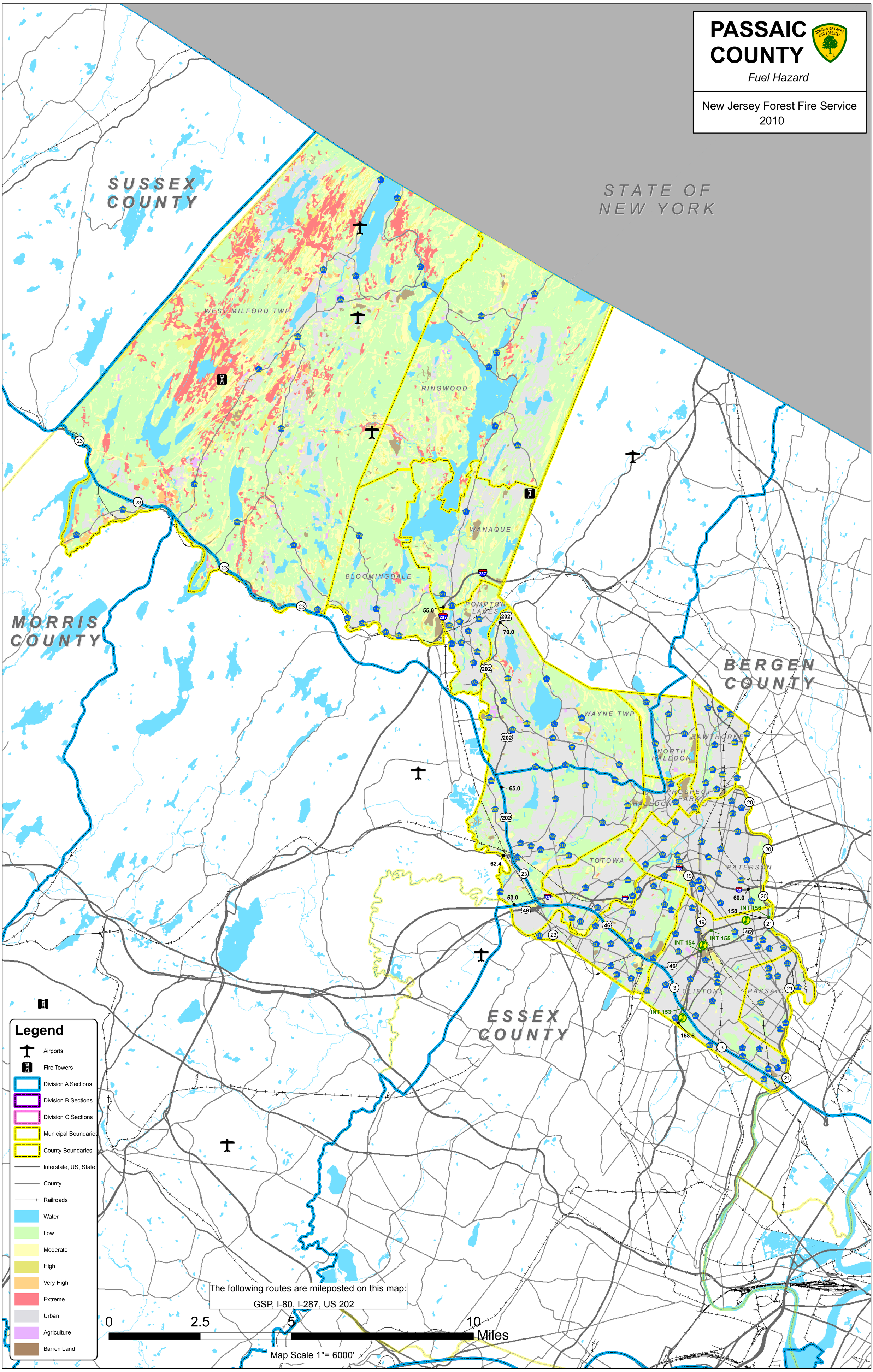

SALEM COUNTY

Fuel Hazard

New Jersey Forest Fire Service
2010

N
W E
S

STATE OF DELAWARE

DELAWARE BAY

GLOUCESTER COUNTY

CUMBERLAND COUNTY

GOLDMANS TWP
PENNS GROVE
CARNEYS POINT TWP
PILESGROVE TWP
WOODSTOWN
MANNINGTON TWP
PENNSVILLE TWP
SALEM
ALLOWAY TWP
QUINTON TWP
ELSINBORO TWP
LOWER ALLOWAYS CREEK TWP
UPPER PITTSGROVE TWP
ELMER
PITTSGROVE TWP

SPITFIRE AERODROME PUBLIC USE
RAINBOWS END AIRPORT RESTRICTED USE
VARNOLD'S LANDING STRIP SPECIAL USE
EMMANUEL AIRPORT RESTRICTED USE
SALEM AIR-FIELD RESTRICTED USE
COOMBS LANDING STRIP SPECIAL USE
ALLOWAY AIRFIELD RESTRICTED USE
ASSENHEIMER'S LANDING STRIP SPECIAL USE
STOW CREEK FARM SPECIAL USE
WOODCREST FARMS AIRSTRIP RESTRICTED USE
B.J. FARMS LANDING STRIP SPECIAL USE
WIDE SKY FARM LANDING STRIP SPECIAL USE
WIDE SKY AIRPARK RESTRICTED USE
REDSKYE FARMS LANDING STRIP RESTRICTED USE
HIDDEN ACRES FARM AIRPORT RESTRICTED USE
BUCKS AIRPORT PUBLIC USE
LI CALZI AIRPARK PUBLIC USE
MILLVILLE TOWER
ALLIANCE AIRSTRIP SPECIAL USE
KROELINGER AIRPORT PUBLIC USE
DOWNSTOWN AIRPORT PUBLIC USE
YACOVELLI'S LANDING STRIP SPECIAL USE
CAMDEN COUNTY AIRPORT PUBLIC USE
WATSON'S LANDING STRIP SPECIAL USE
CROSSKEYS AIRPORT PUBLIC USE
LEONARD E. RAMBO AIRPARK SPECIAL USE
SOUTHERN CROSS AIRPORT PUBLIC USE

C9-2 C9-2
C10-2 C10-2
C10 C10
C11 C11
C6 C6
C9 C9
C4 C4
C3 C3

Legend

- Airports
- Fire Towers
- Division A Sections
- Division B Sections
- Division C Sections
- Municipal Boundaries
- County Boundaries
- Interstate, US, State
- County
- Railroads
- Water
- Low
- Moderate
- High
- Very High
- Extreme
- Urban
- Agriculture
- Barren Land

The following routes are mileposted on this map:

TPK, I-295, US 40, NJ 45

0 1.25 2.5 5 Miles

Map Scale 1" = 7000'

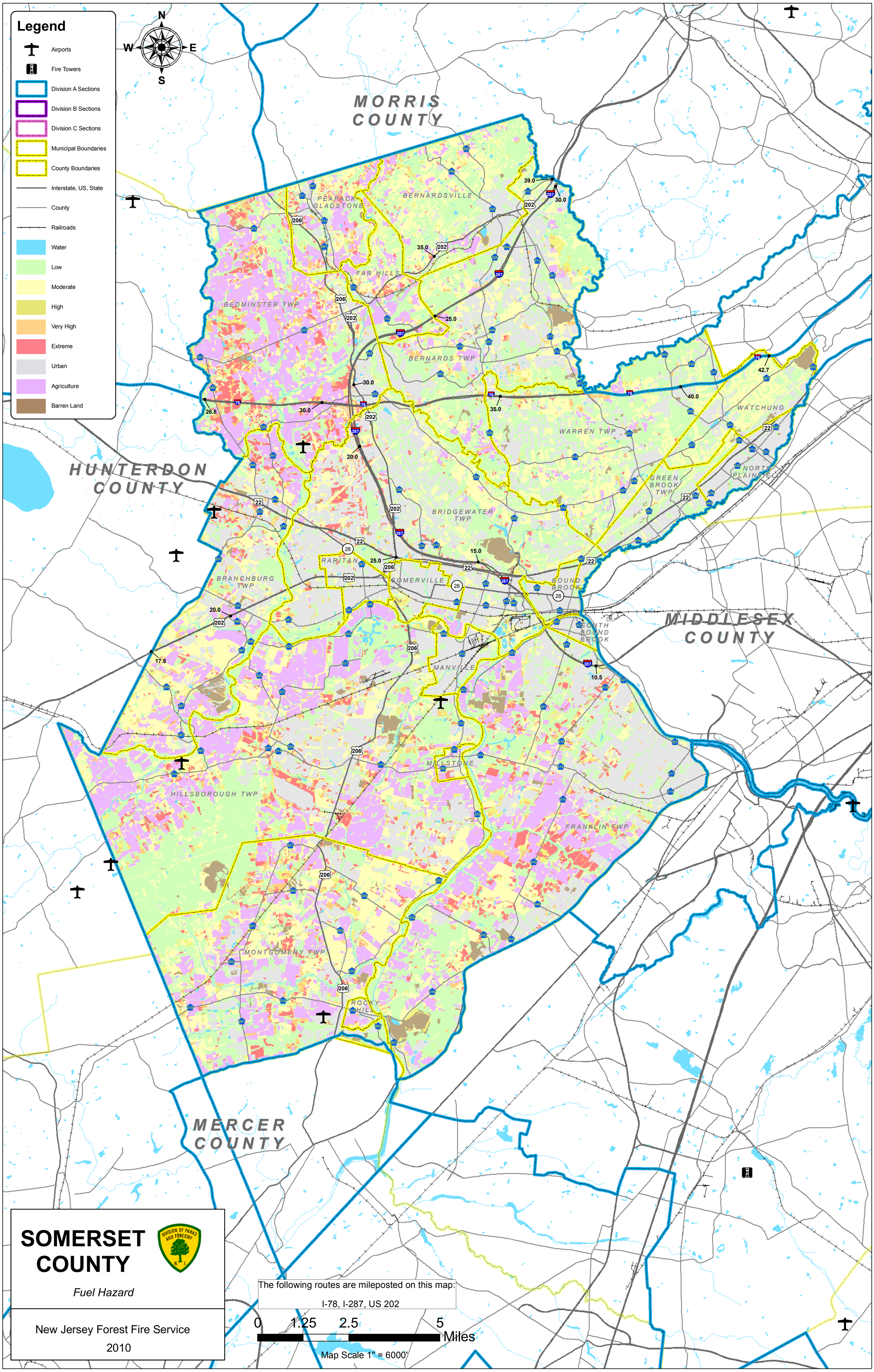

SOMERSET COUNTY

Fuel Hazard

New Jersey Forest Fire Service

2010

SUSSEX COUNTY

Fuel Hazard

New Jersey Forest Fire Service
2009

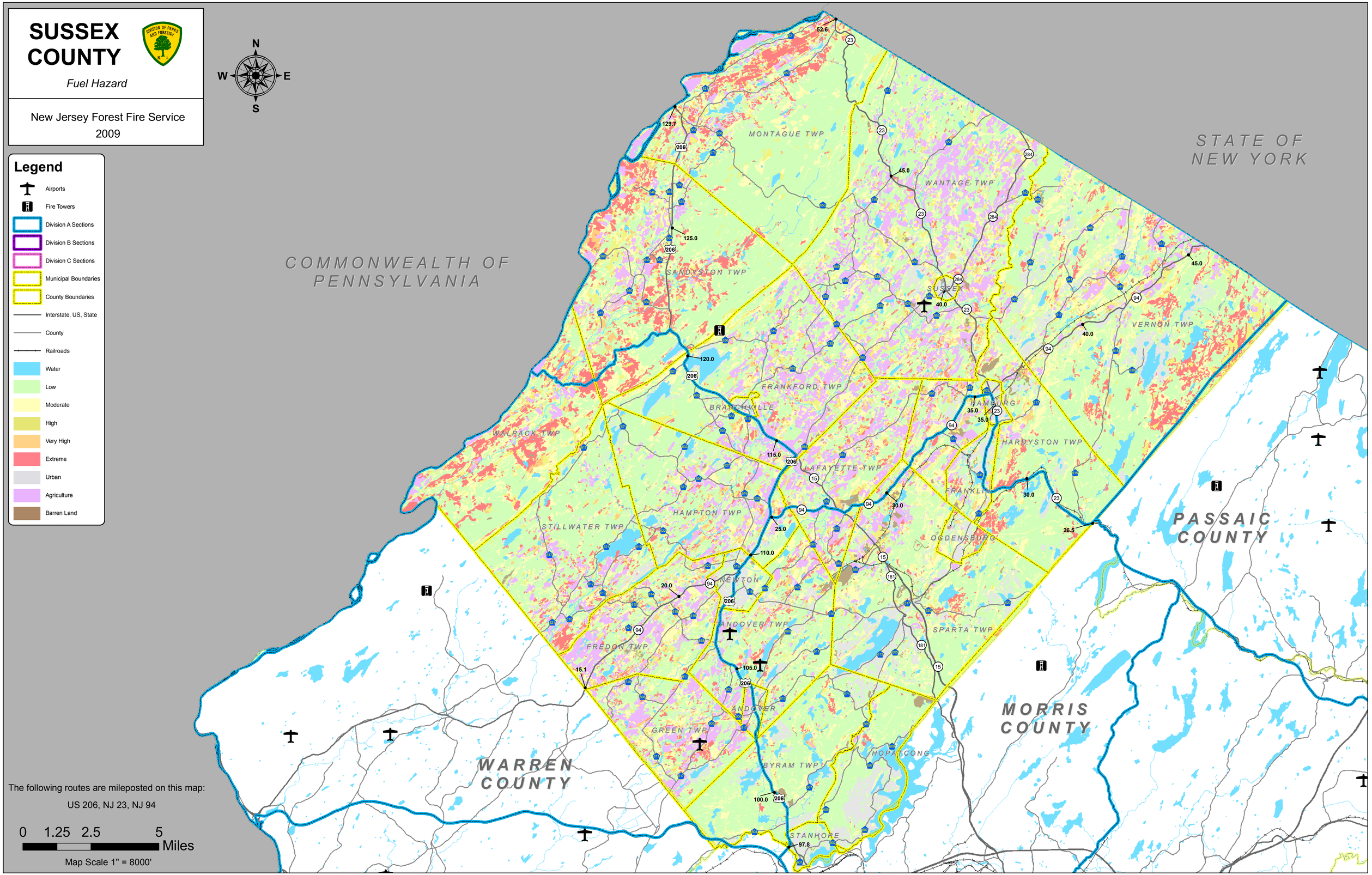

The following routes are mileposted on this map:

US 206, NJ 23, NJ 94

0 1.25 2.5 5 Miles

Map Scale 1" = 8000'

UNION COUNTY

Fuel Hazard

New Jersey Forest Service
2010

MORRIS COUNTY
ESSEX COUNTY
SOMERSET COUNTY
MIDDLESEX COUNTY
STATE OF NEW YORK

SUMMIT
NEW PROVIDENCE
BERKELEY HEIGHTS TWP
SPRINGFIELD TWP
MOUNTAINSIDE
WESTFIELD
GARWOOD
FANWOOD
PLAINFIELD
SCOTCH PLAINS TWP
KENILWORTH
CRANFORD TWP
ROSELLE PARK
ROSELLE
UNION TWP
HILLSIDE TWP
ELIZABETH
WINFIELD TWP
CLARK TWP
LINDEN
RAHWAY

INT 142
INT 141
INT 140
INT 139B
INT 139A
INT 138
INT 137
INT 136
INT 135
INT 13
INT 13A

50.0
143.2
54.2
45.0
42.8
46.0
103.5
140.0
100.0
135.0
40.0
96.3
38.3

The following routes are mileposted on this map:

TPK, GSP, I-78, US 1

0 1.25 2.5 5 Miles

Map Scale 1" = 3000'

Legend

- Airports
- Fire Towers
- Division A Sections
- Division B Sections
- Division C Sections
- Municipal Boundaries
- County Boundaries
- Interstate, US, State
- County
- Railroads
- Water
- Low
- Moderate
- High
- Very High
- Extreme
- Urban
- Agriculture
- Barren Land

WARREN COUNTY

Fuel Hazard

New Jersey Forest Fire Service

2010

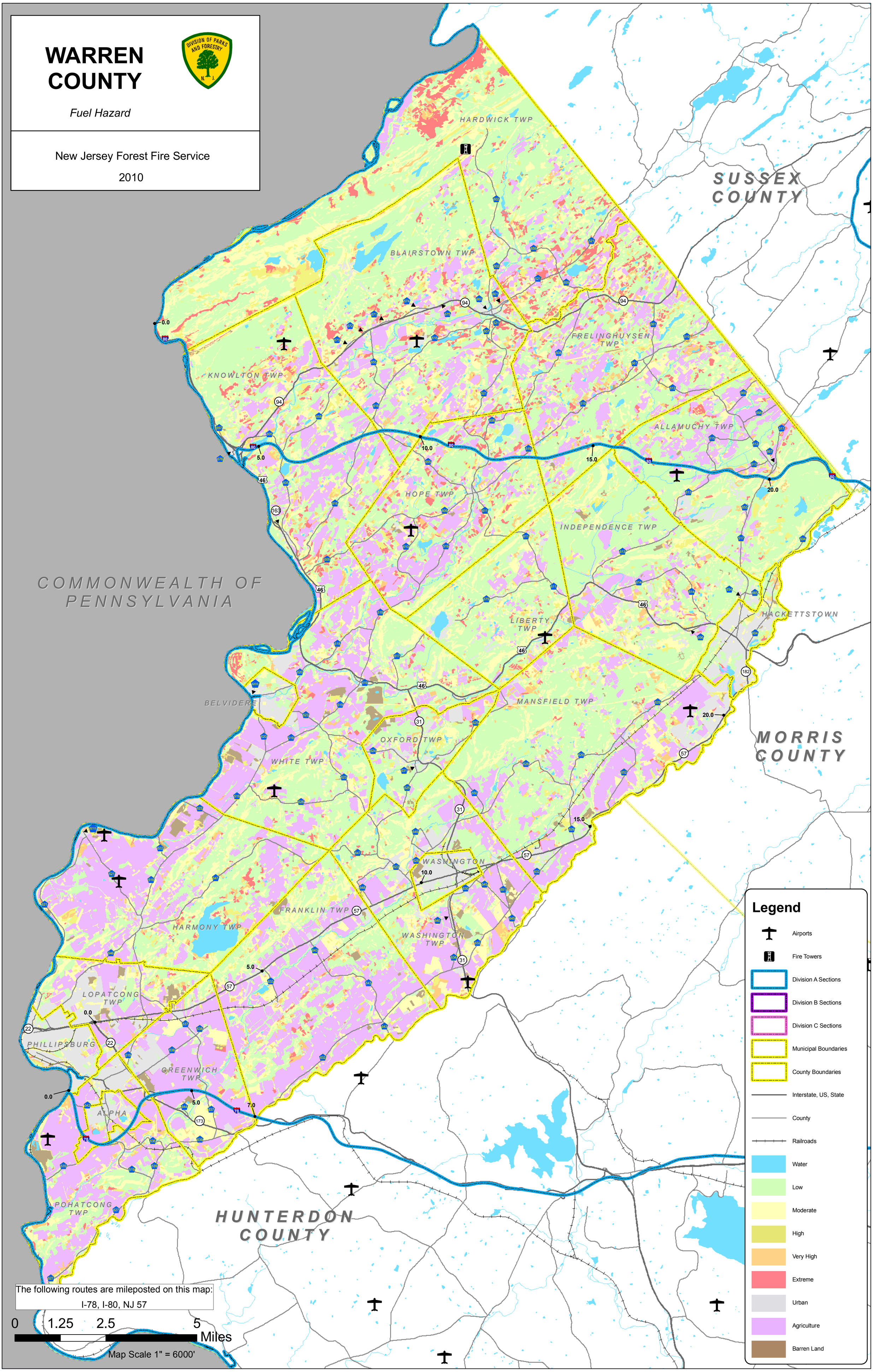

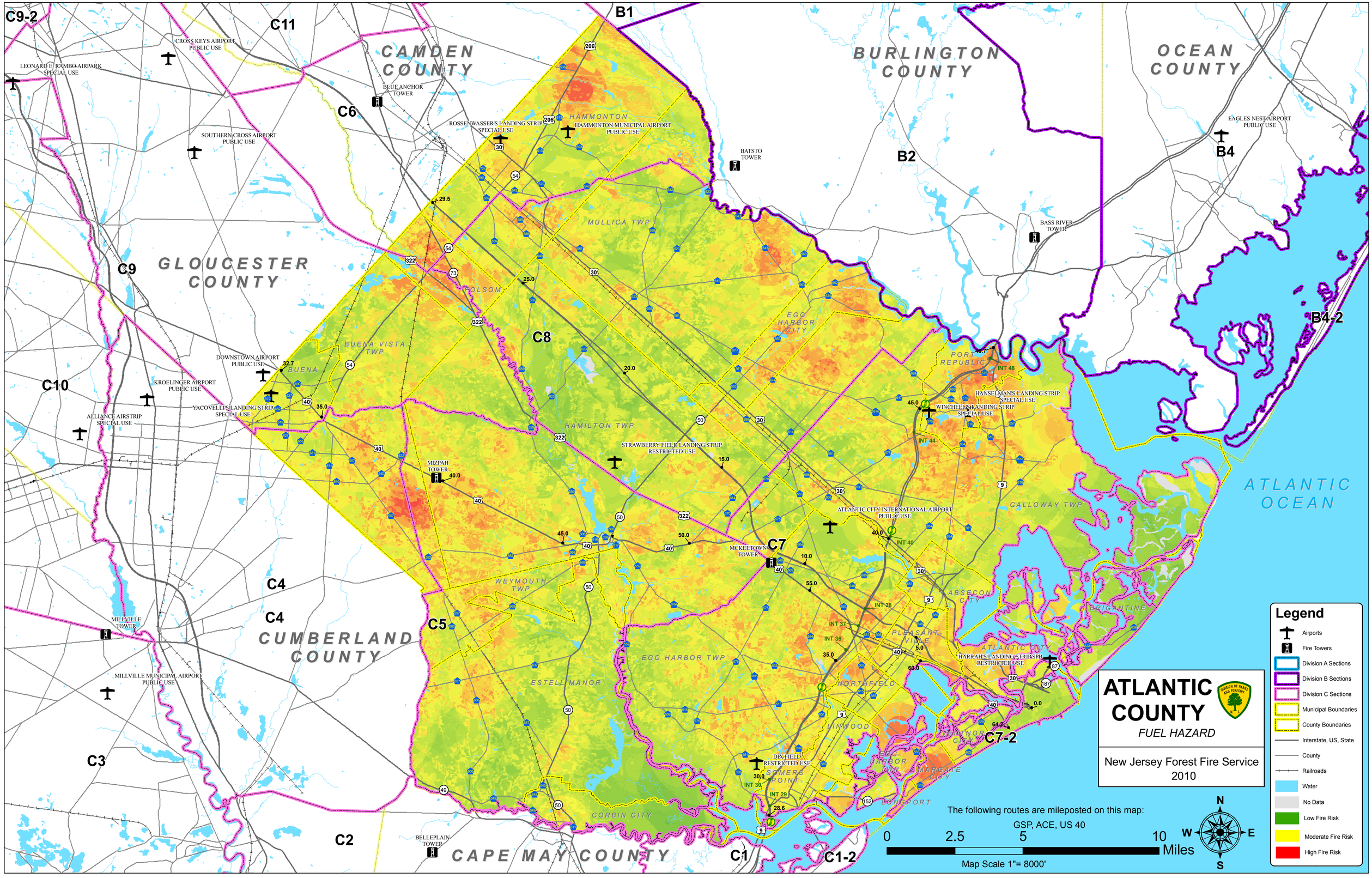
ATLANTIC COUNTY
FUEL HAZARD
New Jersey Forest Fire Service
2010
Legend
Airports
Fire Towers
Division A Sections
Division B Sections
Division C Sections
Municipal Boundaries
County Boundaries
Interstate, US, State
County
Railroads
Water
No Data
Low Fire Risk
Moderate Fire Risk
High Fire Risk
The following routes are mileposted on this map:
GSP, ACE, US 40
0 2.5 5 10 Miles
Map Scale 1"= 8000'
N
S
E
W
CAMDEN COUNTY
BURLINGTON COUNTY
OCEAN COUNTY
GLOUCESTER COUNTY
CUMBERLAND COUNTY
CAPE MAY COUNTY
ATLANTIC OCEAN
HAMMONTON
MULLICA TWP
BUENA VISTA TWP
BUENA
FOLSOM
EGG HARBOR CITY
PORT REPUBLIC
HAMILTON TWP
GALLOWAY TWP
WEYMOUTH TWP
EGG HARBOR TWP
ESTELL MANOR
ABSECON CITY
BRIGANTINE
PLEASANTVILLE
ATLANTIC CITY
NORTHFIELD
LINWOOD
VENTNOR CITY
EGG HARBOR TWP
MARGATE CITY
SOMERS POINT
LONGPORT
CORBIN CITY
C1
C1-2
C2
C3
C4
C4
C5
C6
C7
C7-2
C8
C9
C9-2
C10
C11
B1
B2
B4
B4-2
LEONARD E. RAMBO AIRPARK SPECIAL USE
CROSS KEYS AIRPORT PUBLIC USE
BLUE ANCHOR TOWER
SOUTHERN CROSS AIRPORT PUBLIC USE
ROSSENWASSER'S LANDING STRIP SPECIAL USE
HAMMONTON MUNICIPAL AIRPORT PUBLIC USE
BATSTO TOWER
BASS RIVER TOWER
EAGLES NEST AIRPORT PUBLIC USE
DOWNSTOWN AIRPORT PUBLIC USE
KROELINGER AIRPORT PUBLIC USE
ALLIANCE AIRSTRIP SPECIAL USE
YACOVELLI'S LANDING STRIP SPECIAL USE
MIZPAH TOWER
STRAWBERRY FIELD LANDING STRIP RESTRICTED USE
HANSELMAN'S LANDING STRIP SPECIAL USE
WINCHELL'S LANDING STRIP SPECIAL USE
ATLANTIC CITY INTERNATIONAL AIRPORT PUBLIC USE
MCKEETOWN TOWER
HARRAH'S LANDING STRIP SPB RESTRICTED USE
DIX FIELD RESTRICTED USE
MILLVILLE TOWER
MILLVILLE MUNICIPAL AIRPORT PUBLIC USE
BELLEPLAIN TOWER
INT 48
INT 44
INT 40
INT 38
INT 37
INT 36
INT 30
INT 29

BERGEN COUNTY

Fire Risk

New Jersey Forest Fire Service
2010

N
W E
S

STATE OF NEW YORK

MAHWAH TWP
SUN VALLEY FARM STRIP SPECIAL USE
RAMAPO TOWER
A2
OAKLAND
FRANKLIN LAKES
WYCKOFF
MIDLAND PARK
RAMSEY
UPPER SADDLE RIVER
ALLENDALE
SADDLE RIVER
MONTVALE
PARK RIDGE
RIVER VALE TWP
OLD TAPPAN
WOODCLIFF LAKE
WALDWICK
HILLSDALE
HO-HO-KUS
WASHINGTON TWP
NORTHVALE
ROCK-LEIGH
WESTWOOD
HARRINGTON PARK
NORWOOD
CLOSTER
RIDGEWOOD
EMERSON
ALPINE
HAWORTH
GLEN ROCK
PARAMUS
ORADELL
NEW MILFORD
DUMONT
DEMAREST
FAIR LAWN
CRESSKILL
BERGENFIELD
A2-2
RIVER EDGE
TENAFLY
A5
PASSAIC COUNTY
ELMWOOD PARK
SADDLE BROOK TWP
ROCHELLE PARK TWP
MAYWOOD
HACKENSACK
TEANECK TWP
ENGLEWOOD CLIFFS
GARFIELD
LODI
ENGLEWOOD
BOGOTA
SOUTH HACKENSACK TWP
HASBROUCK HEIGHTS
TETERBORO
LEONIA
WALLINGTON
WOOD RIDGE BORO
TETERBORO AIRPORT PUBLIC USE
LITTLE FERRY SEAPLANE BASE PUBLIC USE
RIDGEFIELD PARK SEAPLANE BASE RESTRICTED USE
RIDGEFIELD PARK
FORT LEE
PALISADES PARK
MOONACHIE
LITTLE FERRY
EDGEWATER
RUTHERFORD
ESSEX COUNTY
SOUTH HACKENSACK TWP
RIDGEFIELD
CLIFF SIDE PARK
CARLSTADT
FAIRVIEW
EAST RUTHERFORD
NORTH ARLINGTON
LYNDHURST TWP
A5-2
HUDSON COUNTY
STATE OF NEW YORK

67.5
65.0
57.2
60.0
172.3
INT 172
INT 171
170.0
INT 168
INT 166
165.0
INT 165
INT 163
INT 161
INT 160
160.0
INT 159
INT 157
158.3
120.0
122.0
115.0
115.3
INT 18W
INT 16W
110.6

Legend

- Airports
- Fire Towers
- Division A Sections
- Division B Sections
- Division C Sections
- Municipal Boundaries
- County Boundaries
- Interstate, US, State
- County
- Railroads
- Water
- No Data
- Low Fire Risk
- Moderate Fire Risk
- High Fire Risk

The following routes are mileposted on this map:

TPK, GSP, I-287

0 1.25 2.5 5 Miles

Map Scale 1" = 5000'

BURLINGTON COUNTY

Fire Risk

New Jersey Forest Fire Service
2010

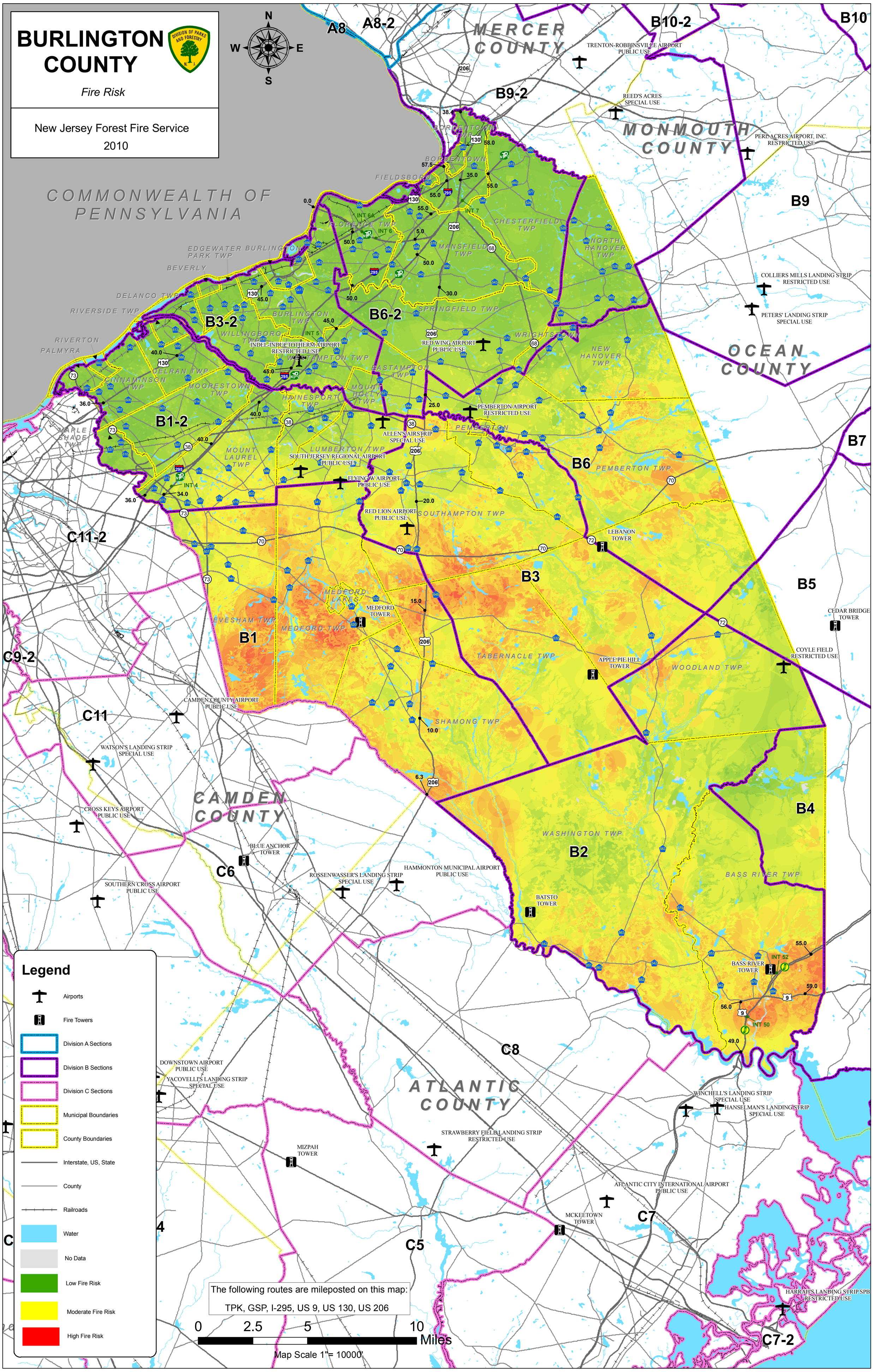

CAMDEN COUNTY

Fire Risk

New Jersey Forest Fire Service
2010

N
W E
S

COMMONWEALTH OF PENNSYLVANIA

B6-2
B3-2
B6
B1-2
B3
B1
B2
C11-2
C9-2
C11
C6
C9
C8

INDEL-INDUCTOTHERM AIRPORT RESTRICTED USE
ALLEN'S AIRSTRIP SPECIAL USE
SOUTH JERSEY REGIONAL AIRPORT PUBLIC USE
FLYING W AIRPORT PUBLIC USE
RED LION AIRPORT PUBLIC USE
BURLINGTON COUNTY
MEDFORD TOWER
CAMDEN COUNTY AIRPORT PUBLIC USE
WATSON'S LANDING STRIP SPECIAL USE
CROSS KEYS AIRPORT PUBLIC USE
GLOUCESTER COUNTY
BLUE ANCHOR TOWER
SOUTHERN CROSS AIRPORT PUBLIC USE
ROSSENWASSER'S LANDING STRIP SPECIAL USE
HAMMONTON MUNICIPAL AIRPORT PUBLIC USE
ATLANTIC COUNTY

PENNSAUKEN TWP
MERCHANTVILLE
CAMDEN
WOODLYNE
COLLINGSWOOD TWP
HADDON TWP
HADDON TWP
OAKLYN
AUDUBON
HADDONPARK TWP
AUDUBON
HADDONFIELD
CHERRY HILL TWP
GLOUCESTER CITY
MOUNT EPHRAIM
BROOKLAWN
HADDON HEIGHTS
TAVISTOCK
LAWNSIDE
BELLMAWR
BARRINGTON
MAGNOLIA
RUNNEMEDE
VOORHEES TWP
SOMERDALE
HI-NELLA
GIBBSBORO
STRATFORD
LAUREL SPRINGS
LINDENWOLD
GLOUCESTER TWP
CLEMENTON
BERLIN TWP
BERLIN
PINE HILL
PINE VALLEY
WATERFORD TWP
CHESILHURST
WINSLOW TWP

1.0
5.0
26.0
25.0
INT 3
10.0
30.0
30.0
35.0
33.4
15.0
20.0
25.0
27.9

Legend

- Airports
- Fire Towers
- Division A Sections
- Division B Sections
- Division C Sections
- Municipal Boundaries
- County Boundaries
- Interstate, US, State
- County
- Railroads
- Water
- No Data
- Low Fire Risk
- Moderate Fire Risk
- High Fire Risk

The following routes are mileposted on this map:

TPK, I-295, US 30

0 1.25 2.5 5 Miles

Map Scale 1"= 6000'

CAPE MAY COUNTY

Fire Risk

New Jersey Forest Fire Service

2010

The following routes are mileposted on this map:

GSP, US 9, NJ 47

Legend

- Airports
- Fire Towers
- Division A Sections
- Division B Sections
- Division C Sections
- Municipal Boundaries
- County Boundaries
- Interstate, US, State
- County
- Railroads
- Water
- No Data
- Low Fire Risk
- Moderate Fire Risk
- High Fire Risk

N W E S

0 1.25 2.5 5 Miles

Map Scale 1"= 6000'

CUMBERLAND COUNTY

Fire Risk

New Jersey Forest Fire Service
2010

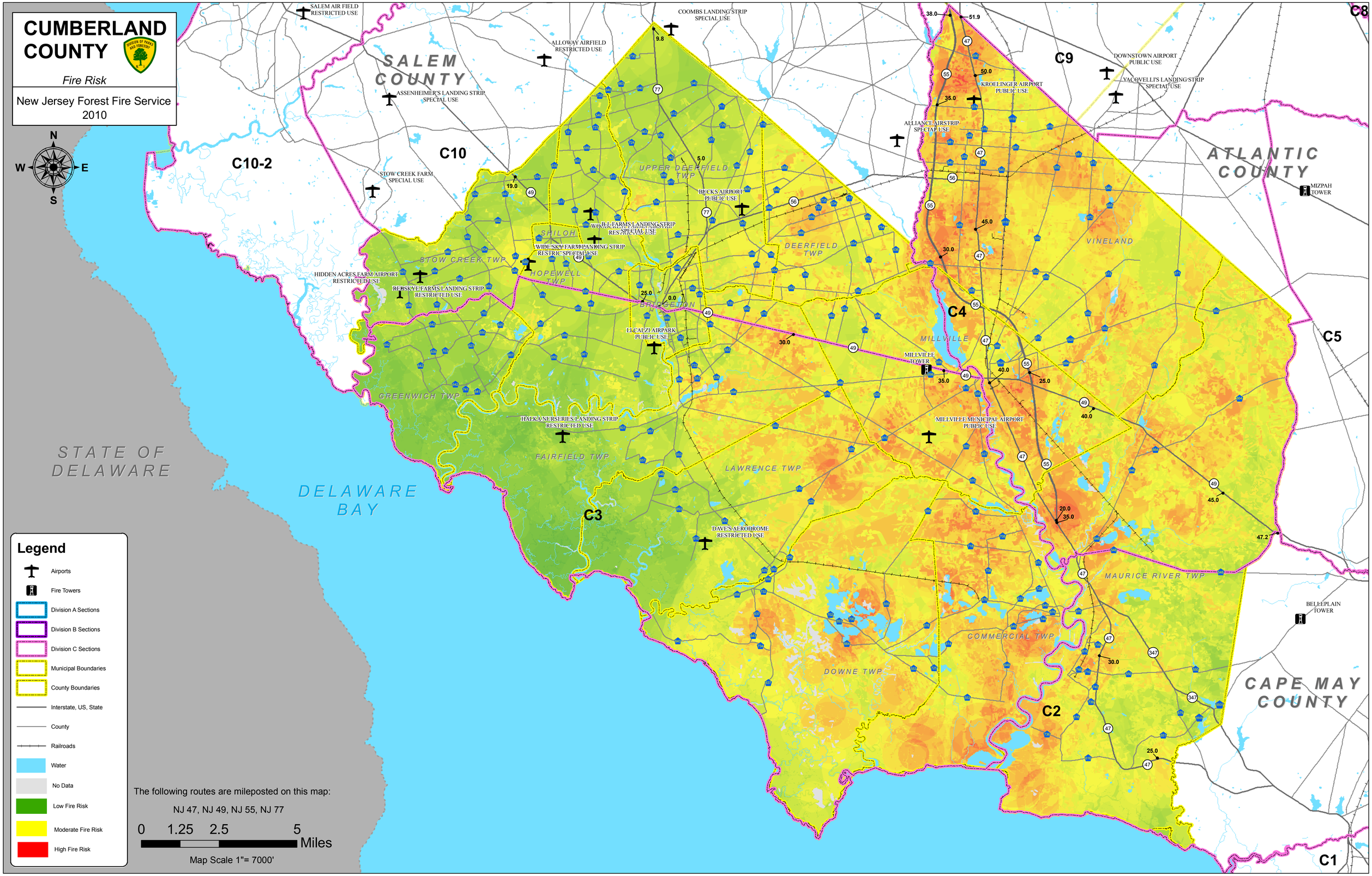

Legend

- Airports
- Fire Towers
- Division A Sections
- Division B Sections
- Division C Sections
- Municipal Boundaries
- County Boundaries
- Interstate, US, State
- County
- Railroads
- Water
- No Data
- Low Fire Risk
- Moderate Fire Risk
- High Fire Risk

The following routes are mileposted on this map:

NJ 47, NJ 49, NJ 55, NJ 77

0 1.25 2.5 5 Miles

Map Scale 1"= 7000'

ESSEX COUNTY

Fire Risk

New Jersey Forest Fire Service
2010

The following routes are mileposted on this map:
TPK, GSP, I 280, US 1

Legend

- Airports
- Fire Towers
- Division A Sections
- Division B Sections
- Division C Sections
- Municipal Boundaries
- County Boundaries
- Interstate, US, State
- County
- Railroads
- Water
- No Data
- Low Fire Risk
- Moderate Fire Risk
- High Fire Risk

MORRIS COUNTY
PASSAIC COUNTY
HUDSON COUNTY
UNION COUNTY
STATE OF NEW YORK

FAIRFIELD TWP
NORTH CALDWELL
CEDAR GROVE TWP
WEST CALDWELL TWP
CALDWELL
VERONA TWP
ESSEX FELLS
ROSELAND
NUTLEY TWP
BLOOMFIELD TWP
MONTCLAIR TWP
GLEN RIDGE BORO
BELLEVILLE TWP
LIVINGSTON TWP
WEST ORANGE TWP
ORANGE CITY TWP
EAST ORANGE
SOUTH ORANGE VILLAGE
MILLBURN TWP
MAPLEWOOD TWP
IRVINGTON TWP
CITY OF NEWARK

153.7
INT 151
3.3
5.0
INT 150
150.0
INT 149
INT 148
INT 147
10.0
INT 145
14.3
INT 144
51.7
107.0
INT 15E
145.0
50.0
INT 143B
143.3
INT 14
104.0
46.2

0 1.25 2.5 5 Miles
Map Scale 1"= 4000'

GLOUCESTER COUNTY

Fire Risk

New Jersey Forest Fire Service
2010

COMMONWEALTH OF PENNSYLVANIA

STATE OF DELAWARE

CAMDEN COUNTY

BURLINGTON COUNTY

SALEM COUNTY

CUMBERLAND COUNTY

ATLANTIC COUNTY

NATIONAL PARK

WESTVILLE

PAULSBORO

WEST DEPTFORD TWP

WOODBURY

GREENWICH TWP

LOGAN TWP

WOODBURY HEIGHTS

DEPTFORD TWP

EAST GREENWICH TWP

WENONAH

MANTUA TWP

SWEDESBORO

WOOLWICH TWP

HARRISON TWP

PITMAN

WASHINGTON TWP

SOUTH HARRISON TWP

GLASSBORO

CLAYTON

ELK TWP

MONROE TWP

FRANKLIN TWP

NEWFIELD

PEASLEE LANDING STRIP
RESTRICTED USE

SPITFIRE AERODROME
PUBLIC USE

INT 2

CAMDEN COUNTY AIRPORT
PUBLIC USE

WATSON'S LANDING STRIP
SPECIAL USE

CROSSKEYS AIRPORT
PUBLIC USE

LEONARD E. RAMBO AIRPARK
SPECIAL USE

BLUE ANCHOR
TOWER

HAMMONTON MUNICIPAL AIRPORT
PUBLIC USE

ROSSENWASSER'S LANDING STRIP
SPECIAL USE

SOUTHERN CROSS AIRPORT
PUBLIC USE

RAINBOWS END AIRPORT
RESTRICTED USE

VARNOLD'S LANDING STRIP
SPECIAL USE

EMMANUEL AIRPORT
RESTRICTED USE

SALEM AIR FIELD
RESTRICTED USE

COOMBS LANDING STRIP
SPECIAL USE

ALLOWAY AIRFIELD
RESTRICTED USE

ASSENHEIMER'S LANDING STRIP
SPECIAL USE

DOWNSTOWN AIRPORT
PUBLIC USE

YACOVELLI'S LANDING STRIP
SPECIAL USE

KROELINGER AIRPORT
PUBLIC USE

ALLIANCE AIRSTRIP
SPECIAL USE

C11-2

B1

C11

C9-2

C6

C10-2

C9

C10

C8

C4

C5

25.0 24.6 60.0 20.0 20.0 15.0 15.0 55.0 9.0 10.0 7.9 50.0 45.0 40.0

Legend

- Airports
- Fire Towers
- Division A Sections
- Division B Sections
- Division C Sections
- Municipal Boundaries
- County Boundaries
- Interstate, US, State
- County
- Railroads
- Water
- No Data
- Low Fire Risk
- Moderate Fire Risk
- High Fire Risk

The following routes are mileposted on this map:
TPK, I-295 NJ 55

0 1.25 2.5 5 Miles

Map Scale 1"= 7000'

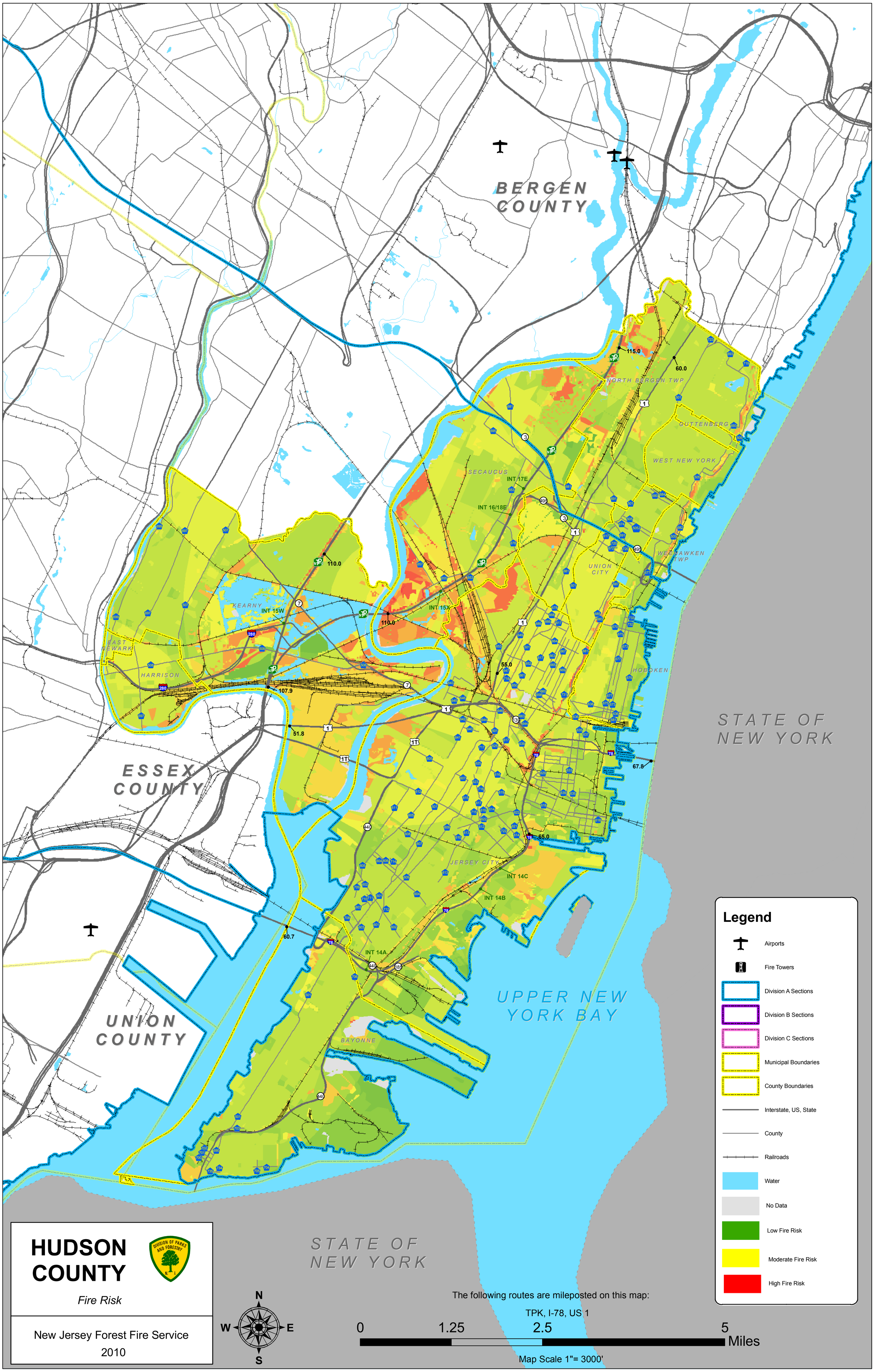

HUDSON COUNTY

Fire Risk

New Jersey Forest Fire Service
2010

HUNTERDON COUNTY

Fire Risk

New Jersey Forest Fire Service
2010

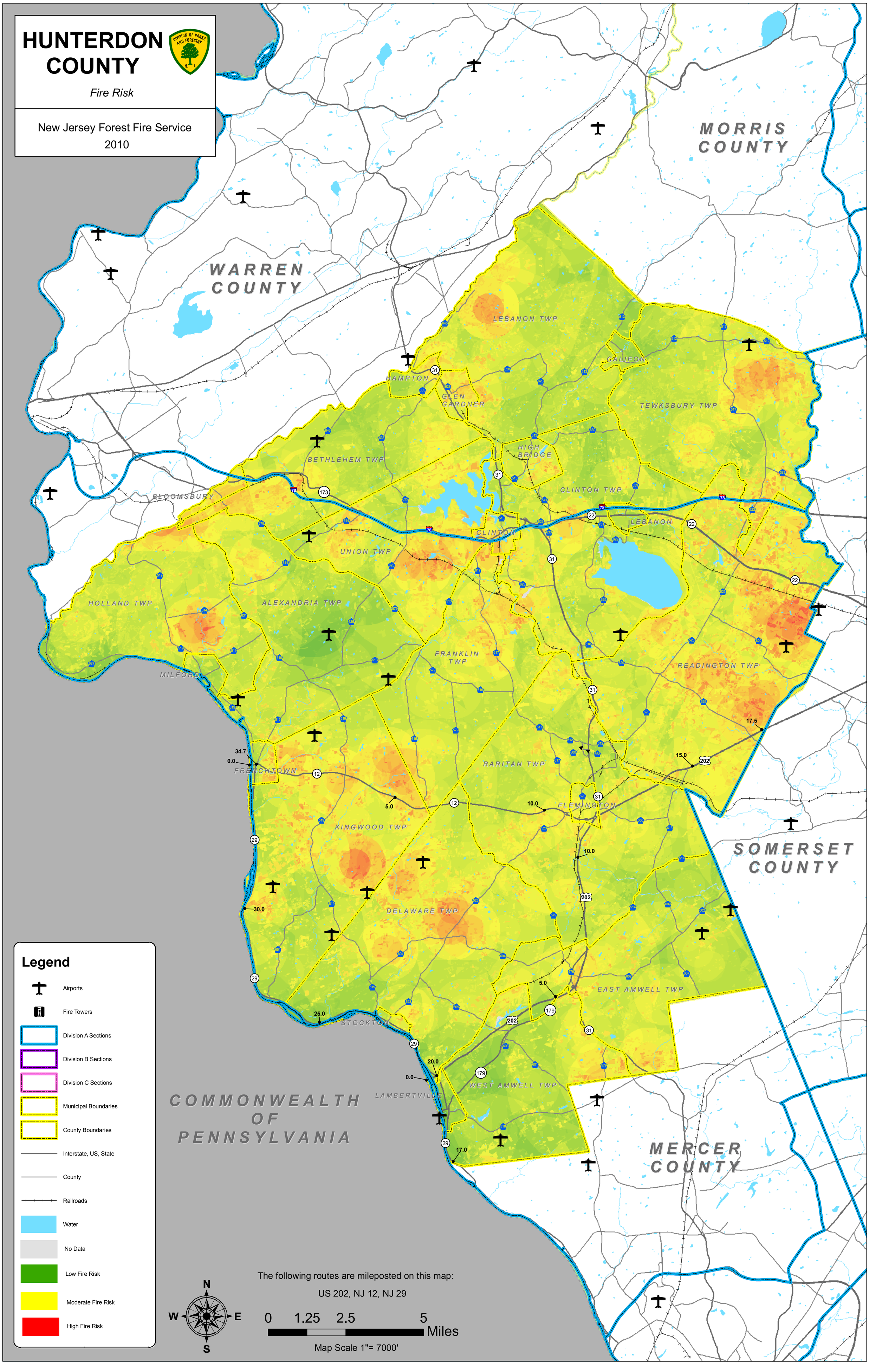

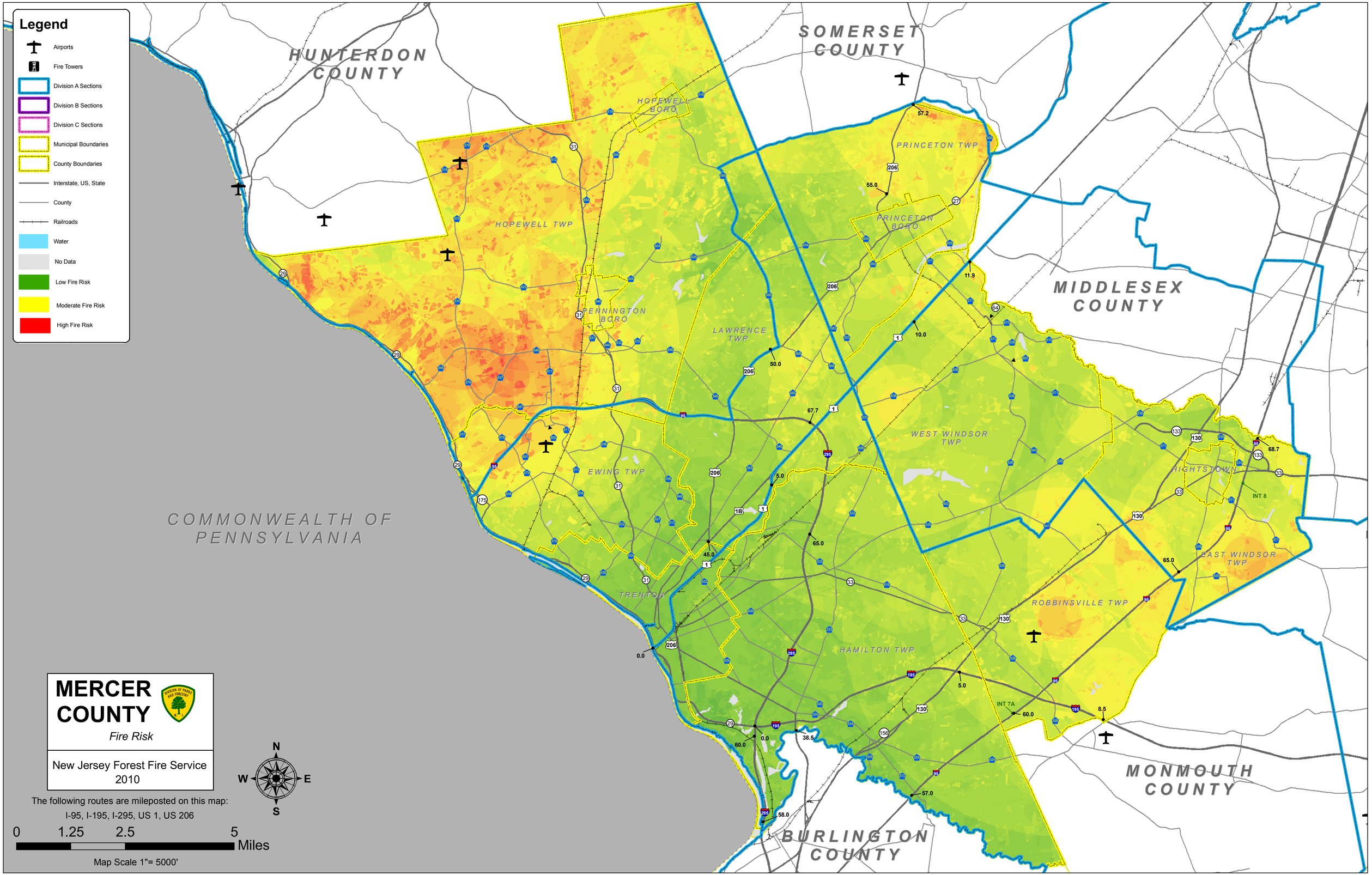
Legend
Airports
Fire Towers
Division A Sections
Division B Sections
Division C Sections
Municipal Boundaries
County Boundaries
Interstate, US, State
County
Railroads
Water
No Data
Low Fire Risk
Moderate Fire Risk
High Fire Risk
HUNTERDON COUNTY
SOMERSET COUNTY
MIDDLESEX COUNTY
MONMOUTH COUNTY
BURLINGTON COUNTY
COMMONWEALTH OF PENNSYLVANIA
HOPEWELL BORO
HOPEWELL TWP
PENNINGTON BORO
LAWRENCE TWP
PRINCETON TWP
PRINCETON BORO
WEST WINDSOR TWP
HIGHTSTOWN
EAST WINDSOR TWP
ROBBINSVILLE TWP
HAMILTON TWP
EWING TWP
TRENTON
INT 8
INT 7A
57.2
55.0
11.9
10.0
50.0
67.7
68.7
5.0
65.0
45.0
0.0
60.0
38.5
8.5
57.0
58.0
MERCER COUNTY
Fire Risk
New Jersey Forest Fire Service
2010
The following routes are mileposted on this map:
I-95, I-195, I-295, US 1, US 206
0 1.25 2.5 5 Miles
Map Scale 1"= 5000'
N
W
E
S

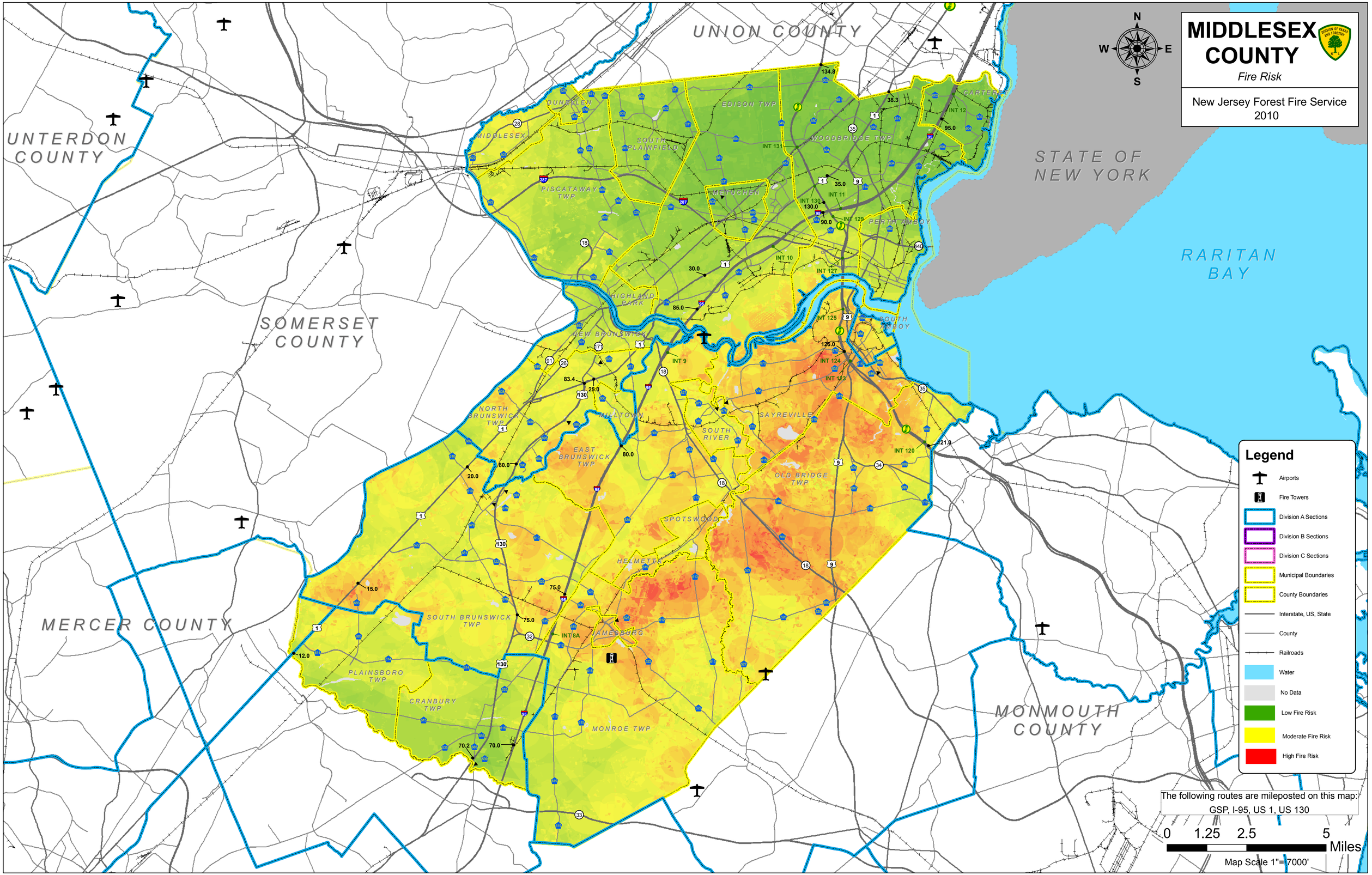
MIDDLESEX COUNTY
Fire Risk
New Jersey Forest Fire Service
2010
N
S
E
W
UNION COUNTY
UNTERDON COUNTY
SOMERSET COUNTY
MERCER COUNTY
MONMOUTH COUNTY
STATE OF NEW YORK
RARITAN BAY
DUNELLEN
MIDDLESEX
SOUTH PLAINFIELD
EDISON TWP
WOODBRIDGE TWP
CARTERET
PISCATAWAY TWP
METUCHEN
PERTH AMBOY
HIGHLAND PARK
NEW BRUNSWICK
SOUTH AMBOY
NORTH BRUNSWICK TWP
MILLTOWN
SAYREVILLE
SOUTH RIVER
EAST BRUNSWICK TWP
OLD BRIDGE TWP
SPOTSWOOD
HELMETTA
SOUTH BRUNSWICK TWP
JAMESBURG
PLAINSBORO TWP
CRANBURY TWP
MONROE TWP
INT 12
INT 131
INT 11
INT 130
INT 129
INT 10
INT 127
INT 125
INT 124
INT 123
INT 120
INT 9
INT 8A
134.8
38.3
95.0
35.0
130.0
90.0
30.0
85.0
125.0
83.4
25.0
80.0
80.0
121.0
20.0
15.0
75.0
75.0
12.0
70.2
70.0
Legend
Airports
Fire Towers
Division A Sections
Division B Sections
Division C Sections
Municipal Boundaries
County Boundaries
Interstate, US, State
County
Railroads
Water
No Data
Low Fire Risk
Moderate Fire Risk
High Fire Risk
The following routes are mileposted on this map:
GSP, I-95, US 1, US 130
0
1.25
2.5
5
Miles
Map Scale 1"= 7000'

MONMOUTH COUNTY

FIRE RISK

New Jersey Forest Fire Service
2010

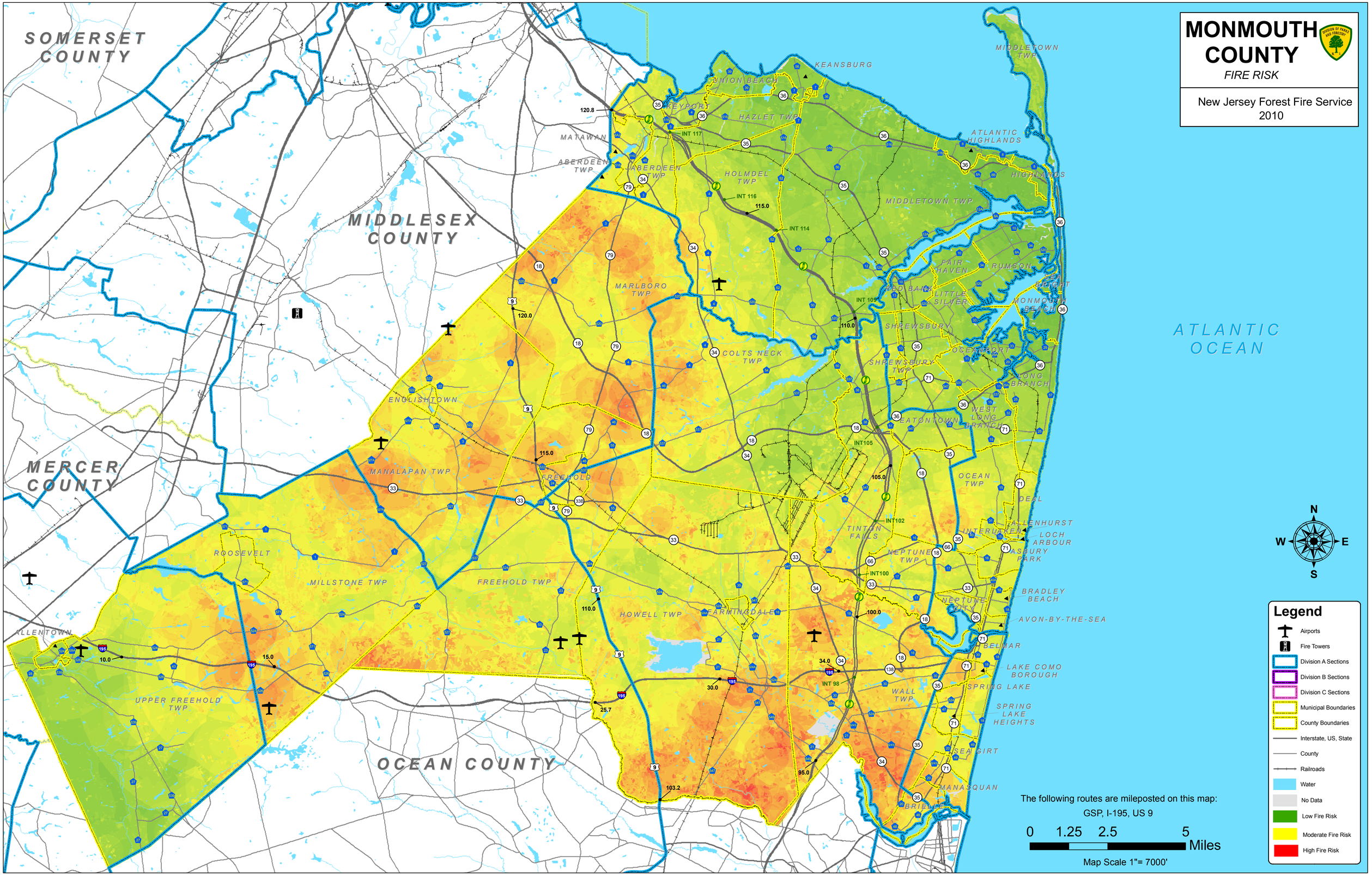

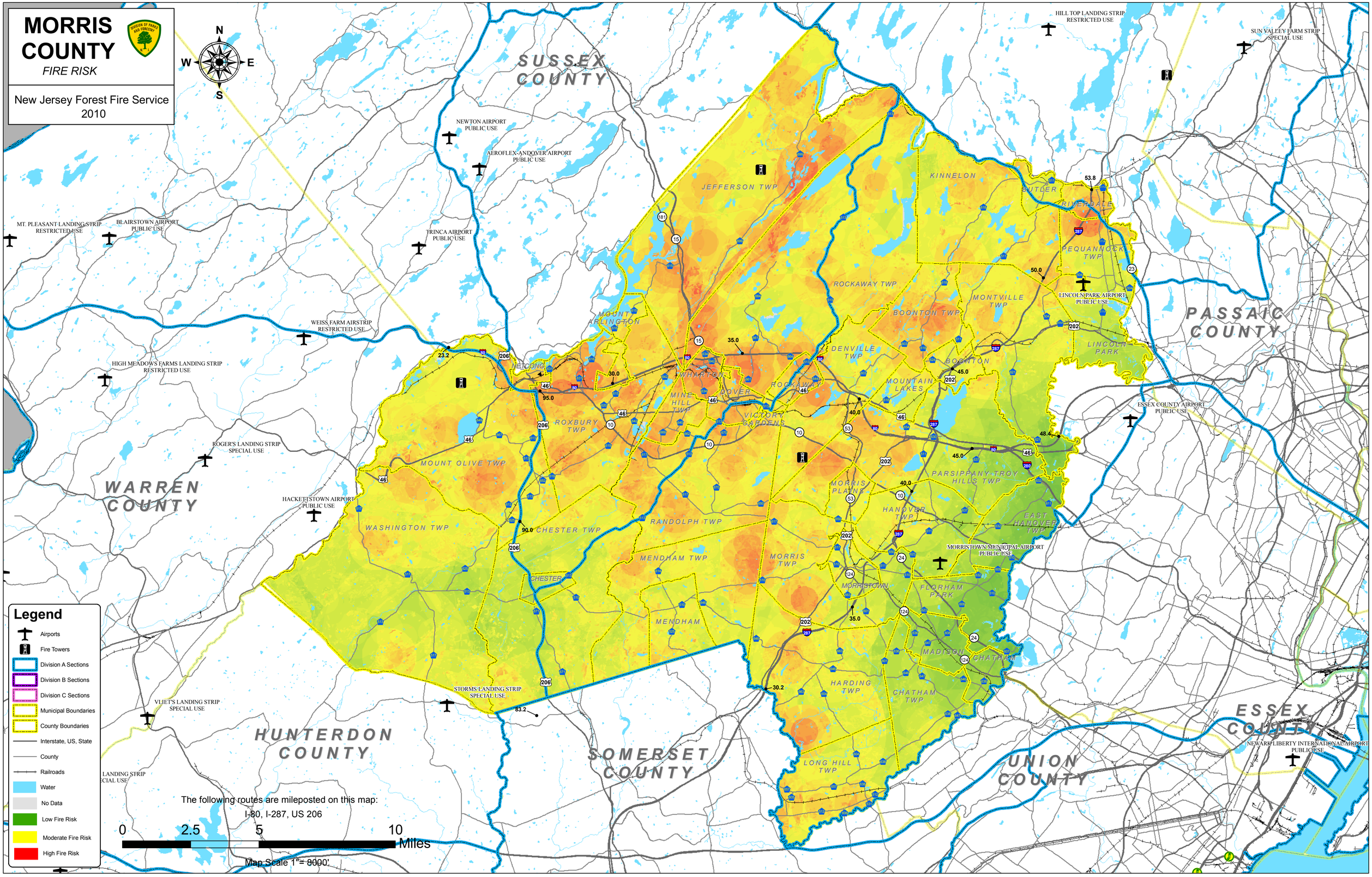
MORRIS COUNTY
FIRE RISK
New Jersey Forest Fire Service
2010
N
S
E
W
SUSSEX COUNTY
PASSAIC COUNTY
WARREN COUNTY
HUNTERDON COUNTY
SOMERSET COUNTY
UNION COUNTY
ESSEX COUNTY
NEWTON AIRPORT PUBLIC USE
AEROFLEX-ANDOVER AIRPORT PUBLIC USE
MT. PLEASANT LANDING STRIP RESTRICTED USE
BLAIRSTOWN AIRPORT PUBLIC USE
TRINCA AIRPORT PUBLIC USE
WEISS FARM AIRSTRIP RESTRICTED USE
HIGH MEADOWS FARMS LANDING STRIP RESTRICTED USE
ROGER'S LANDING STRIP SPECIAL USE
HACKETTSTOWN AIRPORT PUBLIC USE
VLIET'S LANDING STRIP SPECIAL USE
STORMS LANDING STRIP SPECIAL USE
HILL TOP LANDING STRIP RESTRICTED USE
SUN VALLEY FARM STRIP SPECIAL USE
LINCOLN PARK AIRPORT PUBLIC USE
ESSEX COUNTY AIRPORT PUBLIC USE
MORRISTOWN MUNICIPAL AIRPORT PUBLIC USE
NEWARK LIBERTY INTERNATIONAL AIRPORT PUBLIC USE
JEFFERSON TWP
KINNELON
BUTLER
RIVERDALE
PEQUANNOCK TWP
ROCKAWAY TWP
MONTVILLE TWP
BOONTON TWP
LINCOLN PARK
MOUNT ARLINGTON
NETCONG
WHARTON
DENVILLE TWP
BOONTON
MOUNTAIN LAKES
MINE HILL TWP
DOVER
ROCKAWAY
VICTORY GARDENS
ROXBURY TWP
MOUNT OLIVE TWP
PARSIPPANY-TROY HILLS TWP
MORRIS PLAINS
HANOVER TWP
EAST HANOVER TWP
WASHINGTON TWP
CHESTER TWP
RANDOLPH TWP
MENDHAM TWP
MORRIS TWP
CHESTER
MORRISTOWN
FLORHAM PARK
MENDHAM
MADISON
CHATHAM
HARDING TWP
CHATHAM TWP
LONG HILL TWP
23.2
95.0
30.0
35.0
40.0
45.0
48.4
53.8
50.0
90.0
83.2
30.2
Legend
Airports
Fire Towers
Division A Sections
Division B Sections
Division C Sections
Municipal Boundaries
County Boundaries
Interstate, US, State
County
Railroads
Water
No Data
Low Fire Risk
Moderate Fire Risk
High Fire Risk
The following routes are mileposted on this map:
I-80, I-287, US 206
0
2.5
5
10
Miles
Map Scale 1"= 8000'

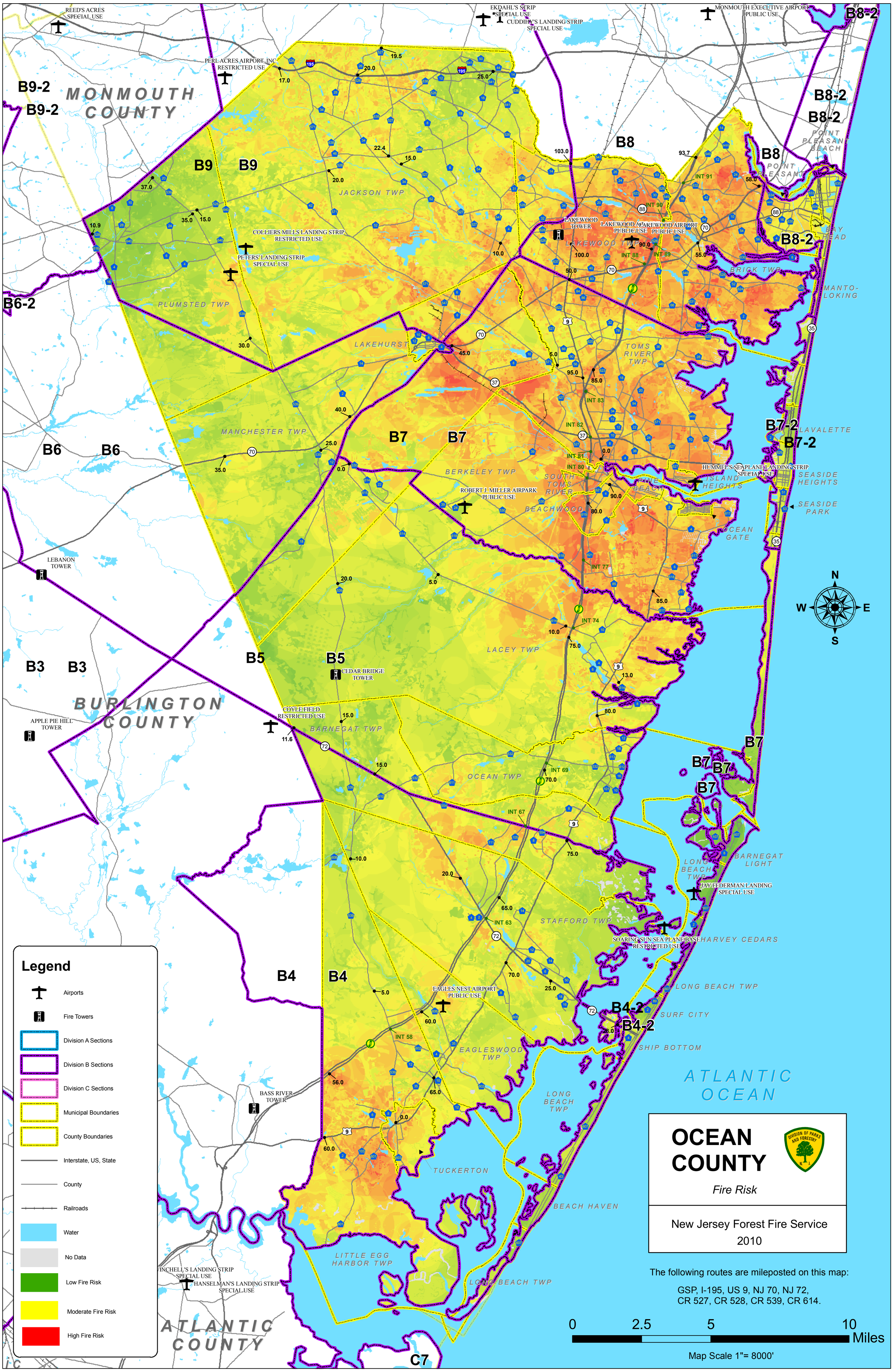
OCEAN COUNTY
Fire Risk
New Jersey Forest Fire Service
2010
The following routes are mileposted on this map:
GSP, I-195, US 9, NJ 70, NJ 72,
CR 527, CR 528, CR 539, CR 614.
0 2.5 5 10 Miles
Map Scale 1"= 8000'
Legend
Airports
Fire Towers
Division A Sections
Division B Sections
Division C Sections
Municipal Boundaries
County Boundaries
Interstate, US, State
County
Railroads
Water
No Data
Low Fire Risk
Moderate Fire Risk
High Fire Risk
MONMOUTH COUNTY
BURLINGTON COUNTY
ATLANTIC COUNTY
ATLANTIC OCEAN
JACKSON TWP
PLUMSTED TWP
MANCHESTER TWP
LAKEHURST
LAKEWOOD TWP
BRICK TWP
TOMS RIVER TWP
BERKELEY TWP
SOUTH TOMS RIVER
BEACHWOOD
PINE BEACH
ISLAND HEIGHTS
POINT PLEASANT BEACH
POINT PLEASANT
BAY HEAD
MANTO-LOKING
LAVALETTE
SEASIDE HEIGHTS
SEASIDE PARK
OCEAN GATE
LACEY TWP
BARNEGAT TWP
OCEAN TWP
STAFFORD TWP
LONG BEACH TWP
BARNEGAT LIGHT
HARVEY CEDARS
SURF CITY
SHIP BOTTOM
EAGLESWOOD TWP
TUCKERTON
BEACH HAVEN
LITTLE EGG HARBOR TWP
REED'S ACRES SPECIAL USE
PERL ACRES AIRPORT, INC. RESTRICTED USE
EKDAHL'S STRIP SPECIAL USE
CUDDIHY'S LANDING STRIP SPECIAL USE
MONMOUTH EXECUTIVE AIRPORT PUBLIC USE
COLLIERS MILLS LANDING STRIP RESTRICTED USE
PETERS' LANDING STRIP SPECIAL USE
LAKEWOOD TOWER
LAKEWOOD AIRPORT PUBLIC USE
HUMMEL'S SEAPLANE LANDING STRIP SPECIAL USE
ROBERT J. MILLER AIRPARK PUBLIC USE
LEBANON TOWER
CEDAR BRIDGE TOWER
COYLE FIELD RESTRICTED USE
APPLE PIE HILL TOWER
JAY FEDERMAN LANDING SPECIAL USE
SOARING SUN SEA PLANE BASE RESTRICTED USE
EAGLES NEST AIRPORT PUBLIC USE
BASS RIVER TOWER
WINCHELL'S LANDING STRIP SPECIAL USE
HANSELMAN'S LANDING STRIP SPECIAL USE
B9-2
B9
B8
B8-2
B7
B7-2
B6
B6-2
B5
B4
B4-2
B3
C7
INT 91
INT 90
INT 89
INT 88
INT 83
INT 82
INT 81
INT 80
INT 77
INT 74
INT 69
INT 67
INT 63
INT 58
103.0
100.0
93.7
90.0
85.0
80.0
75.0
70.0
65.0
60.0
56.0
55.0
50.0
45.0
40.0
37.0
35.0
30.0
25.0
22.4
20.0
19.5
17.0
15.0
13.0
11.6
10.9
10.0
9.0
8.0
5.0
0.0

PASSAIC COUNTY

Fire Risk

New Jersey Forest Fire Service
2010

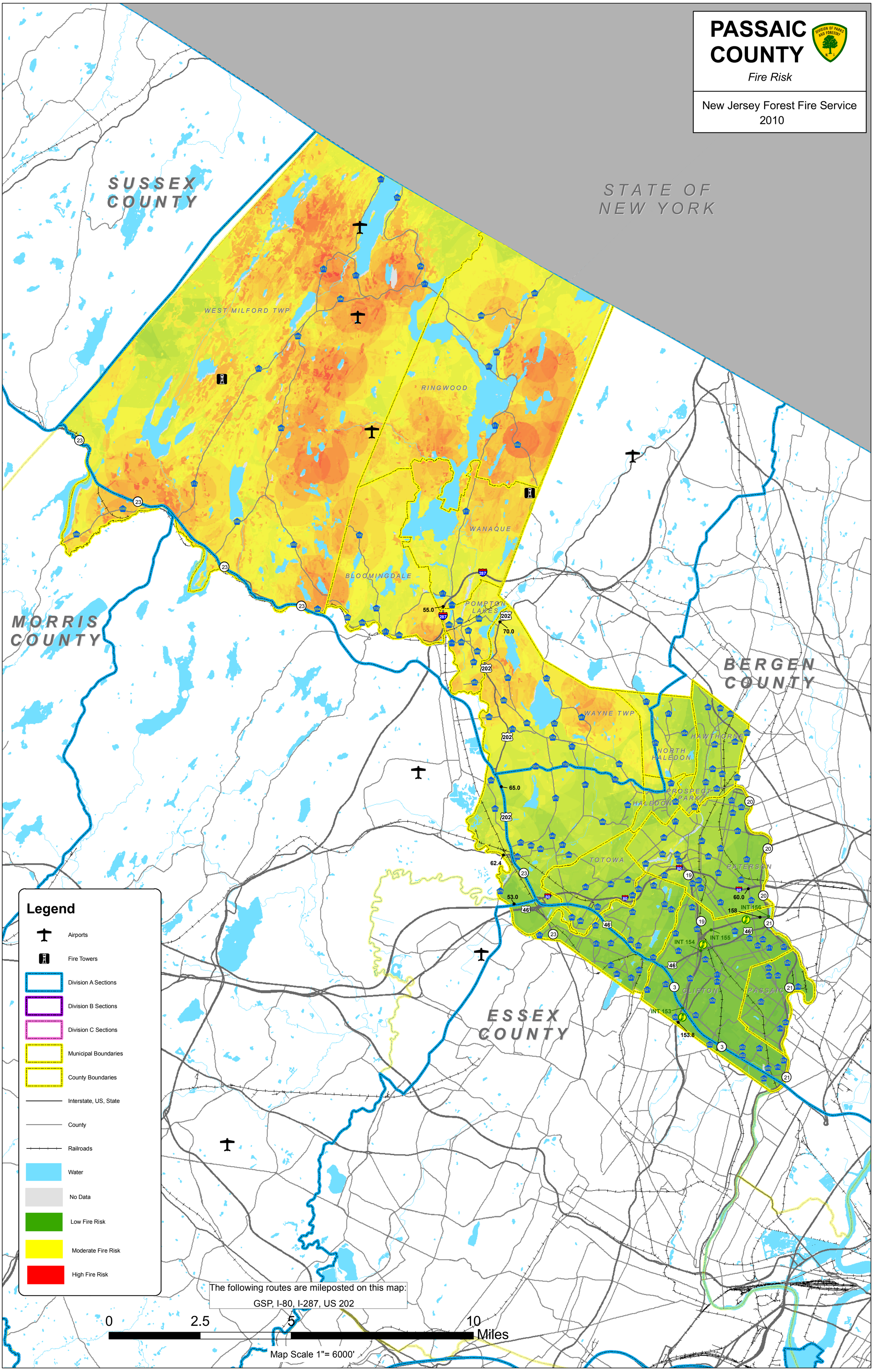

SALEM COUNTY

Fire Risk

New Jersey Forest Fire Service
2010

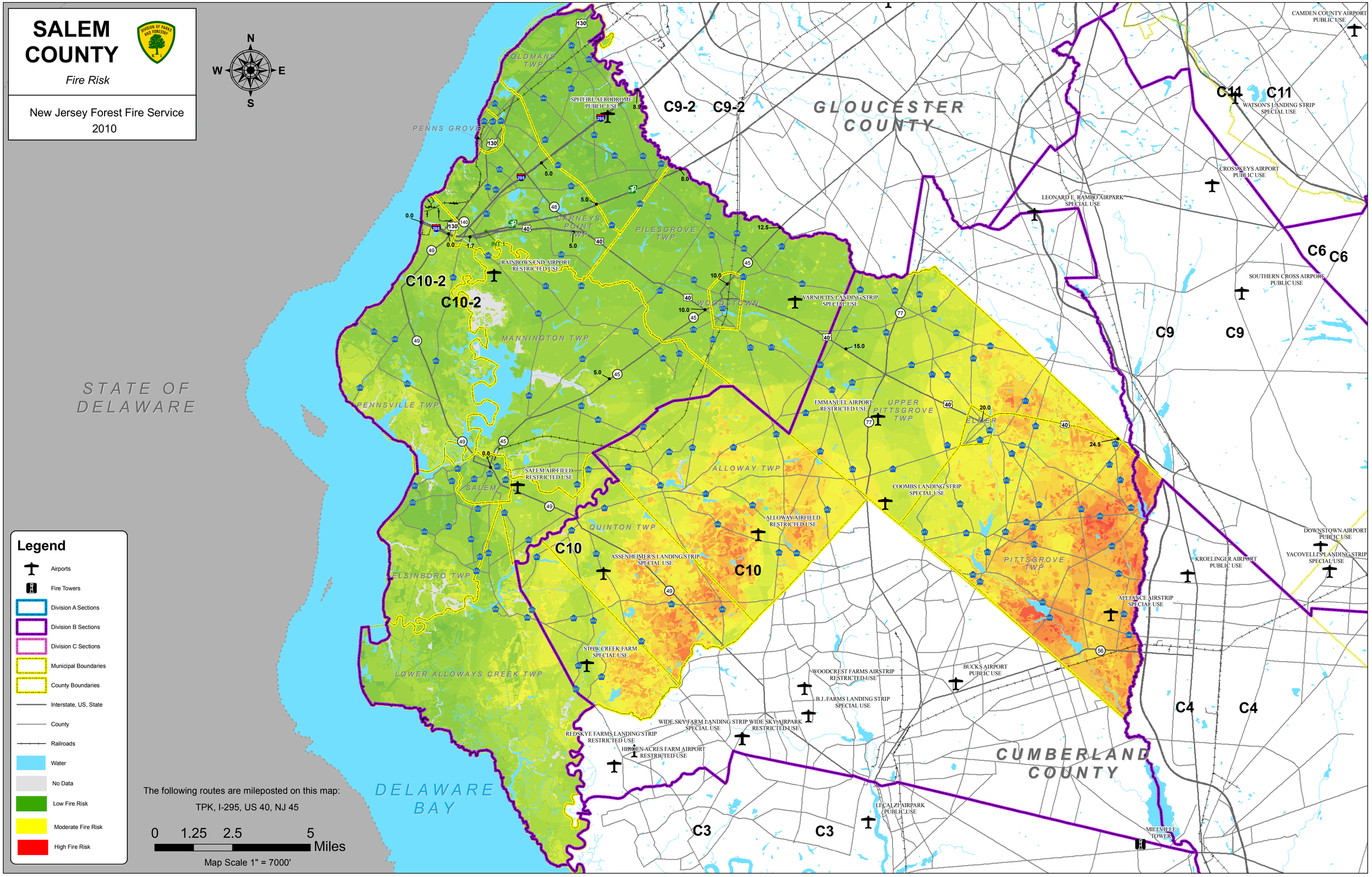

Legend

- Airports
- Fire Towers
- Division A Sections
- Division B Sections
- Division C Sections
- Municipal Boundaries
- County Boundaries
- Interstate, US, State
- County
- Railroads
- Water
- No Data
- Low Fire Risk
- Moderate Fire Risk
- High Fire Risk

The following routes are mileposted on this map:

TPK, I-295, US 40, NJ 45

0 1.25 2.5 5 Miles

Map Scale 1" = 7000'

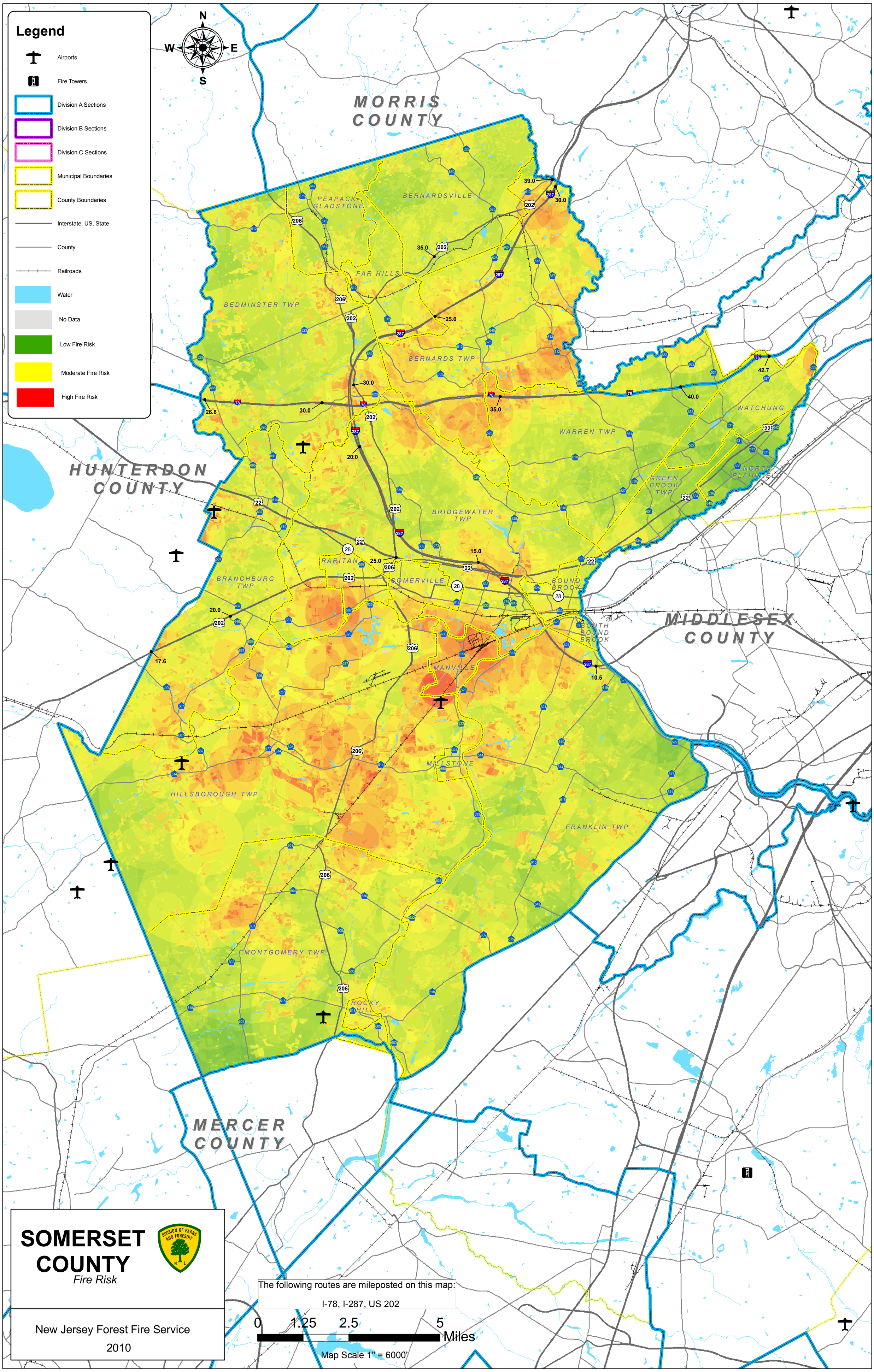

SOMERSET COUNTY

Fire Risk

New Jersey Forest Fire Service

2010

SUSSEX COUNTY

Fire Risk

New Jersey Forest Fire Service
2009

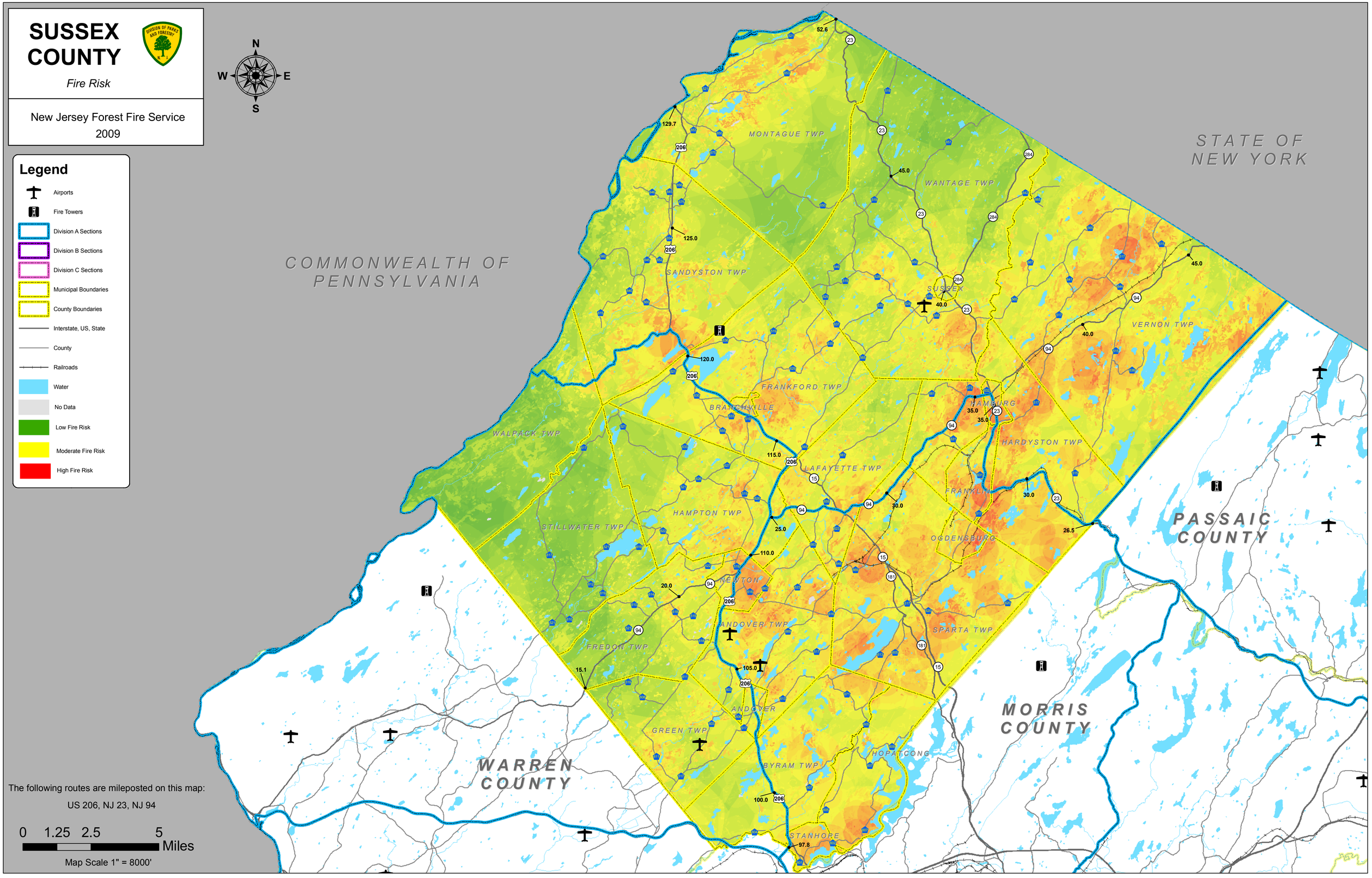

The following routes are mileposted on this map:

US 206, NJ 23, NJ 94

0 1.25 2.5 5 Miles

Map Scale 1" = 8000'

UNION COUNTY

Fire Risk

New Jersey Forest Fire Service
2010

MORRIS COUNTY
ESSEX COUNTY
SOMERSET COUNTY
MIDDLESEX COUNTY
STATE OF NEW YORK

SUMMIT
NEW PROVIDENCE
BERKELEY HEIGHTS TWP
MOUNTAINSIDE
SPRINGFIELD TWP
WESTFIELD
GARWOOD
FANWOOD
PLAINFIELD
SCOTCH PLAINS TWP
CRANFORD TWP
KENILWORTH
UNION TWP
HILLSIDE TWP
ROSELLE PARK
ROSELLE
WINFIELD TWP
CLARK TWP
RAHWAY
LINDEN
ELIZABETH

INT 142
INT 141
INT 140
INT 139B
INT 139A
INT 138
INT 137
INT 136
INT 135
INT 13A
INT 13

143.2
54.2
50.0
46.0
103.5
45.0
42.8
140.0
100.0
40.0
135.0
96.3
38.3

The following routes are mileposted on this map:

TPK, GSP, I-78, US 1

0 1.25 2.5 5 Miles

Map Scale 1" = 3000'

Legend

- Airports
- Fire Towers
- Division A Sections
- Division B Sections
- Division C Sections
- Municipal Boundaries
- County Boundaries
- Interstate, US, State
- County
- Railroads
- Water
- No Data
- Low Fire Risk
- Moderate Fire Risk
- High Fire Risk

WARREN COUNTY

Fire Risk

New Jersey Forest Fire Service

2010

HARDWICK TWP
BLAIRSTOWN TWP
KNOWLTON TWP
FRELINGHUYSEN TWP
ALLAMUCHY TWP
HOPE TWP
INDEPENDENCE TWP
LIBERTY TWP
HACKETTSTOWN
BELVIDERE
MANSFIELD TWP
OXFORD TWP
WHITE TWP
WASHINGTON
FRANKLIN TWP
HARMONY TWP
WASHINGTON TWP
LOPATCONG TWP
PHILLIPSBURG
GREENWICH TWP
ALPHA
POHATCONG TWP

SUSSEX COUNTY

MORRIS COUNTY

HUNTERDON COUNTY

COMMONWEALTH OF PENNSYLVANIA

The following routes are mileposted on this map:

I-78, I-80, NJ 57

0 1.25 2.5 5 Miles

Map Scale 1" = 6000'

Legend

- Airports
- Fire Towers
- Division A Sections
- Division B Sections
- Division C Sections
- Municipal Boundaries
- County Boundaries
- Interstate, US, State
- County
- Railroads
- Water
- No Data
- Low Fire Risk
- Moderate Fire Risk
- High Fire Risk